

PLAT OF SURVEY FOR LELIA D. SMOCK

STATE OF OHIO
 MUSKINGUM COUNTY
 CITY OF ZANESVILLE
 PART OF RUSSELL'S SUB-DIVISION
 OF THE SAFFORD FARM

DADECO
 ENGINEERING

320 SKYLINE DRIVE
 ZANESVILLE, OHIO 43701
 (740) 452-7262

I HEREBY CERTIFY THIS
 PLAT TO BE CORRECT
 AS SURVEYED BY DADECO
 ENGINEERING JUNE 12, 2000

PARCEL NO. 1

ALL OF PARCEL NO.:

VACATED ALLEY (FEB. 12, 1968) ± 0.03 acres

80-83-25-07-05-000 ± 0.62 acres

80-83-25-07-06-000 ± 0.08 acres

TOTAL ± 0.73 acres

PARCEL NO. 2:

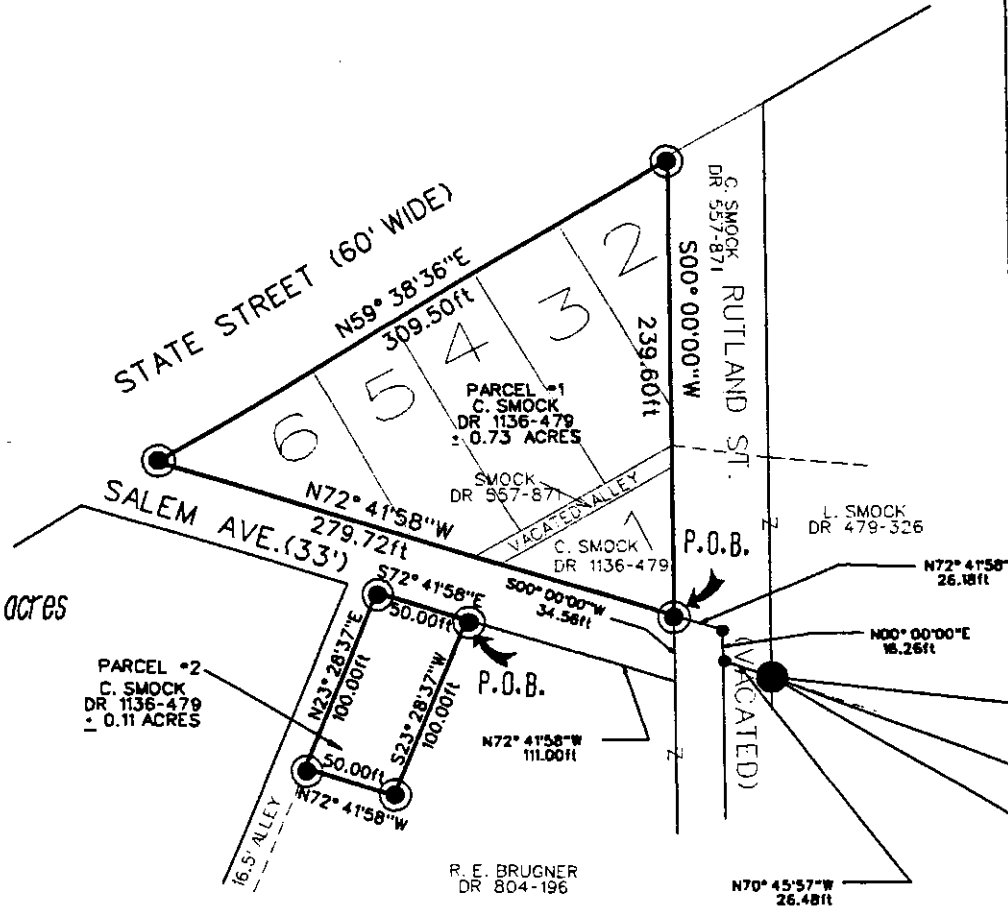
ALL OF PARCEL NO.: 80-83-25-05-06-000 ± 0.11 acres

PERTINENT DOCUMENTS AND SURVEYS USED:

1. DEED REFERENCES SHOWN
2. TAX MAPS
3. SURVEY RECORDS FOUND IN THE MUSKINGUM COUNTY ENGINEERS OFFICE, ZANESVILLE, OHIO


BASIS OF BEARING:

BEARINGS SHOWN HEREON ARE TO AN ASSUMED MERIDIAN
 AND ARE TO DENOTE ANGLES ONLY.



LEGEND

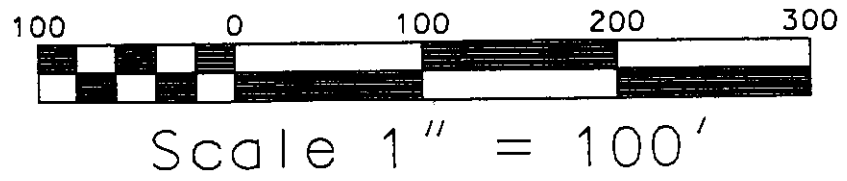
- IRON PIN SET 5/8" X 30" W/CAP MARKED (DAVIS 7972)
- IRON PIN FOUND
- POINT
- ORIGINAL LOT LINES



DOUGLAS R. DAVIS
 PSL# S7972

**OFFICE COPY
 NOT RECORDABLE**

LELIA D. SMOCK
 PLAT OF
 SURVEY



NORTHWEST CORNER OF
 LOT 77 OF RUSSELL'S
 SUBDIVISION OF THE
 SAFFORD FARM (PLAT
 BOOK 2, PAGE 1)

DESCRIPTION APPROVED
 FOR AUDITOR'S TRANSFER
 BY *[Signature]*
 6-19-2000

DATE 06/12/00