


83-27-06-16

**L. Peter Dinan & Associates****27 South Sixth Street****P. O. Box 55, Zanesville, Ohio 43701****SURVEYING & MAPPING**

Jerold Zwelling

## Description For Conveyance

Situating in the State of Ohio, County of Muskingum, City of Zanesville.

Being a part of Lot 11 of the Plat of Qlympus as recorded in Deed Book 12, Page 186, bounded and described as follows:


Beginning at the northeast corner of Lot 11, also being the southwest corner of the intersection of Luck Avenue and West Main Street; thence along the east line of said Lot 11 south 12 degrees 37 minutes west 111.22 feet to the northwest corner of the intersection of Muskingum Avenue and Luck Avenue; thence along the north line of Muskingum Avenue north 88 degrees 37 minutes west 28 feet to a point in the center of Chaps Run; thence along the center of Chaps Run north 7 degrees 47 minutes west 72 feet to a point; thence continuing along the center of Chaps Run north 12 degrees 37 minutes east 56 feet to the north line of Lot 11 and the south line of West Main Street; thence along the north line of said Lot 11 south 70 degrees east 53 feet to the place of beginning, containing twelve hundredths (0.12) of an acre more or less.

This description written from a survey made by L. Peter Dinan, Registered Surveyor #5451, April 4, 1988.

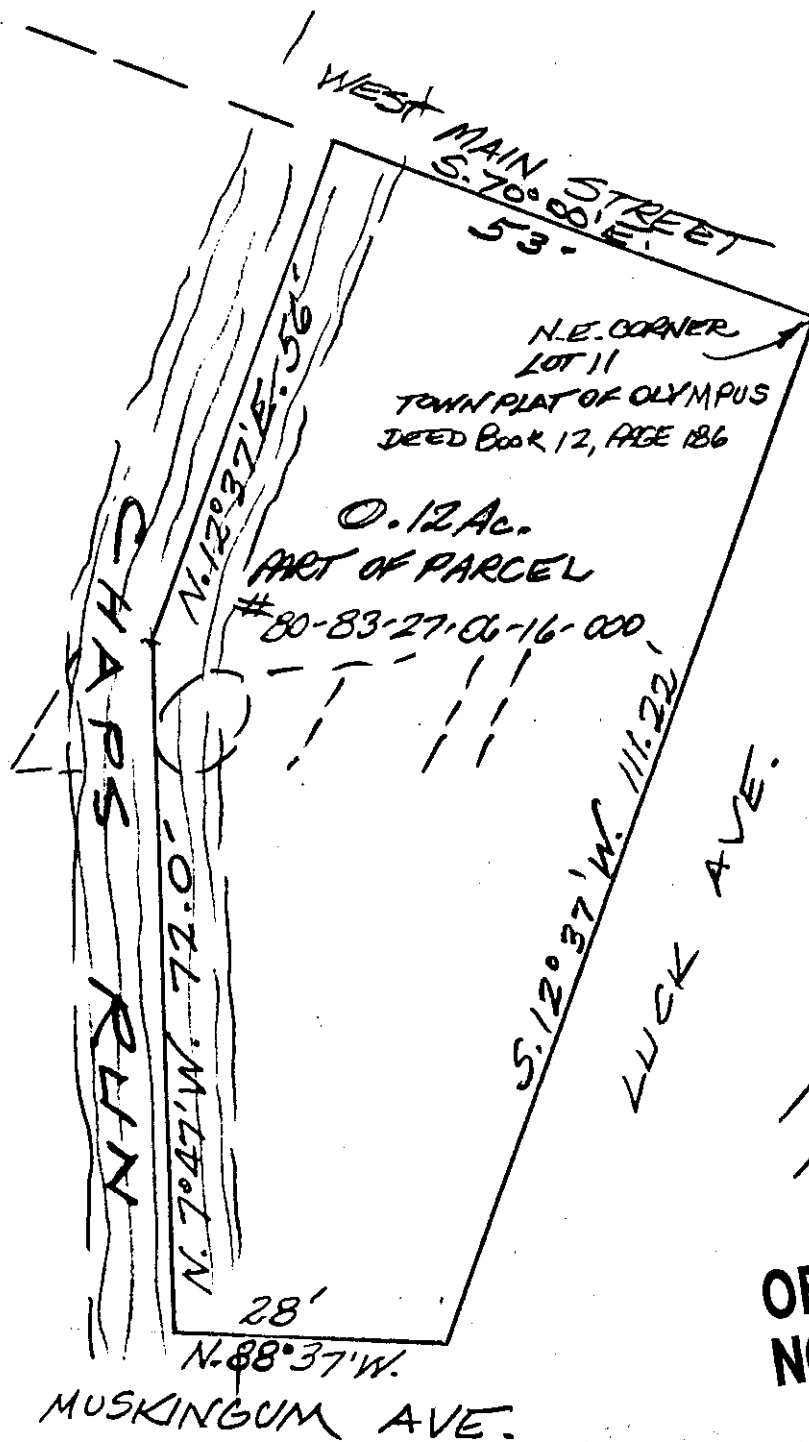
DESCRIPTION APPROVED  
FOR AUDITOR'S TRANSFER

BY

J. T. Hamble  
4-11-88**OFFICE COPY  
NOT RECORDABLE**



L. PETER DINAN & ASSOCIATES  
27 SOUTH SIXTH STREET  
ZANESVILLE, OHIO



PART OF LOT 11  
TOWN PLAT OF OLYMPUS  
NOW CITY OF ZANESVILLE  
MUSKINGUM CO. OHIO

OFFICE COPY  
NOT RECORDABLE

APRIL 1, 1988

DESCRIPTION APPROVED  
FOR AUDITOR'S TRANSFER

BY J. J. Hambley  
4-11-88