

Virgie Viney
12/18/93

Situated in the State of Ohio, County of Muskingum, City of Zanesville, bounded and described as follows:

Beginning at an iron pin found at the Southwest corner of Lot No. 1 of Meadow Lot Subdivision, Recorded in Plat Book 3, Page 3; thence South $39^{\circ} 14' 16''$ West along the end of Meadow Street and West line of Lot No. 32 196.26 feet to an iron pin set; thence North $50^{\circ} 30' 44''$ West 72.80 feet to an iron pin set; thence North $39^{\circ} 14' 16''$ East 176.26 feet to an iron pin set; thence South $50^{\circ} 30' 44''$ East 35.80 feet to a point; thence North $39^{\circ} 14' 16''$ East 20.00 feet to an iron pin found; thence South $50^{\circ} 30' 44''$ East 37.00 feet to the place of beginning, containing 0.311 acres more or less.

Bearings are based on the West line of Lot No. 32 of Meadow Lot Subdivision bearing South $39^{\circ} 14' 16''$ West.

Iron pins set are No. 5 reinforcing bars 30 inches long with plastic I. D. caps.


Deed Reference: Volume 1052, Page 611.

All of Parcel No. 80-83-31-03-12-000

Survey Description By:

**OFFICE COPY
NOT RECORDABLE**

R. L. Daniels
Registered Surveyors No. 5410



DESCRIPTION APPROVED
FOR AUDITORS TRANSFER

BY

Ad Smith

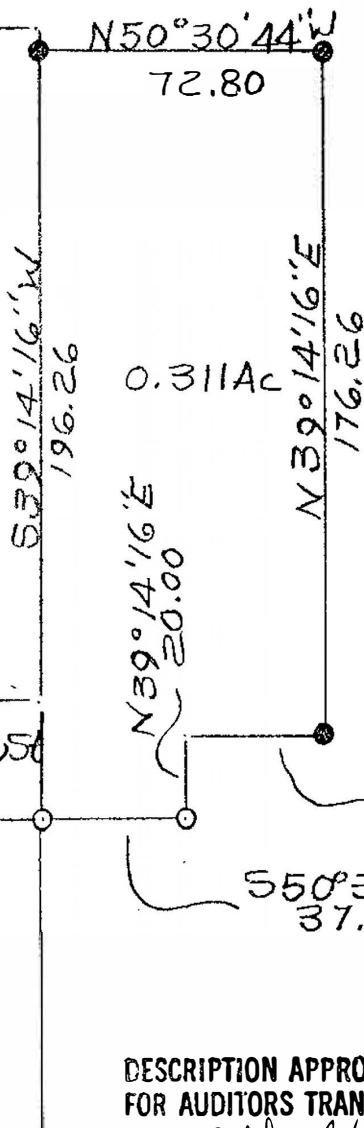
12-21-93

Meadow Lot Subdivision
P.B. 3, P. 3

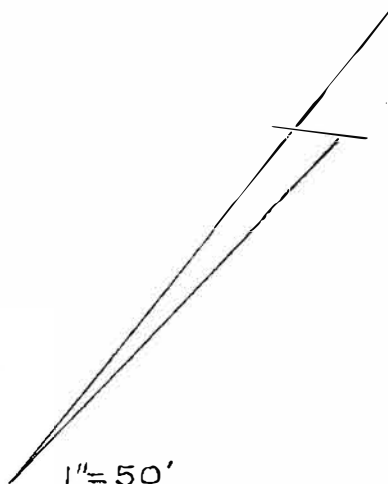
Lot 32

Meadow St
30'

Lot 1



0.311Ac



1"=50'

0 Iron Pins Found

● Iron Pins Set No. 5 Reinf
Bars 30" Lg Plastic ID Caps

DESCRIPTION APPROVED
FOR AUDITORS TRANSFER

BY

Ad Smith

12-21-93

Virgie Viney

By R. L. Daniels Reg Surveyor

No. 12/18/93

Murphy County,

City of Knoxville

All Parcel No. 000-031-03-19-000

OFFICE COPY
NOT RECORDABLE