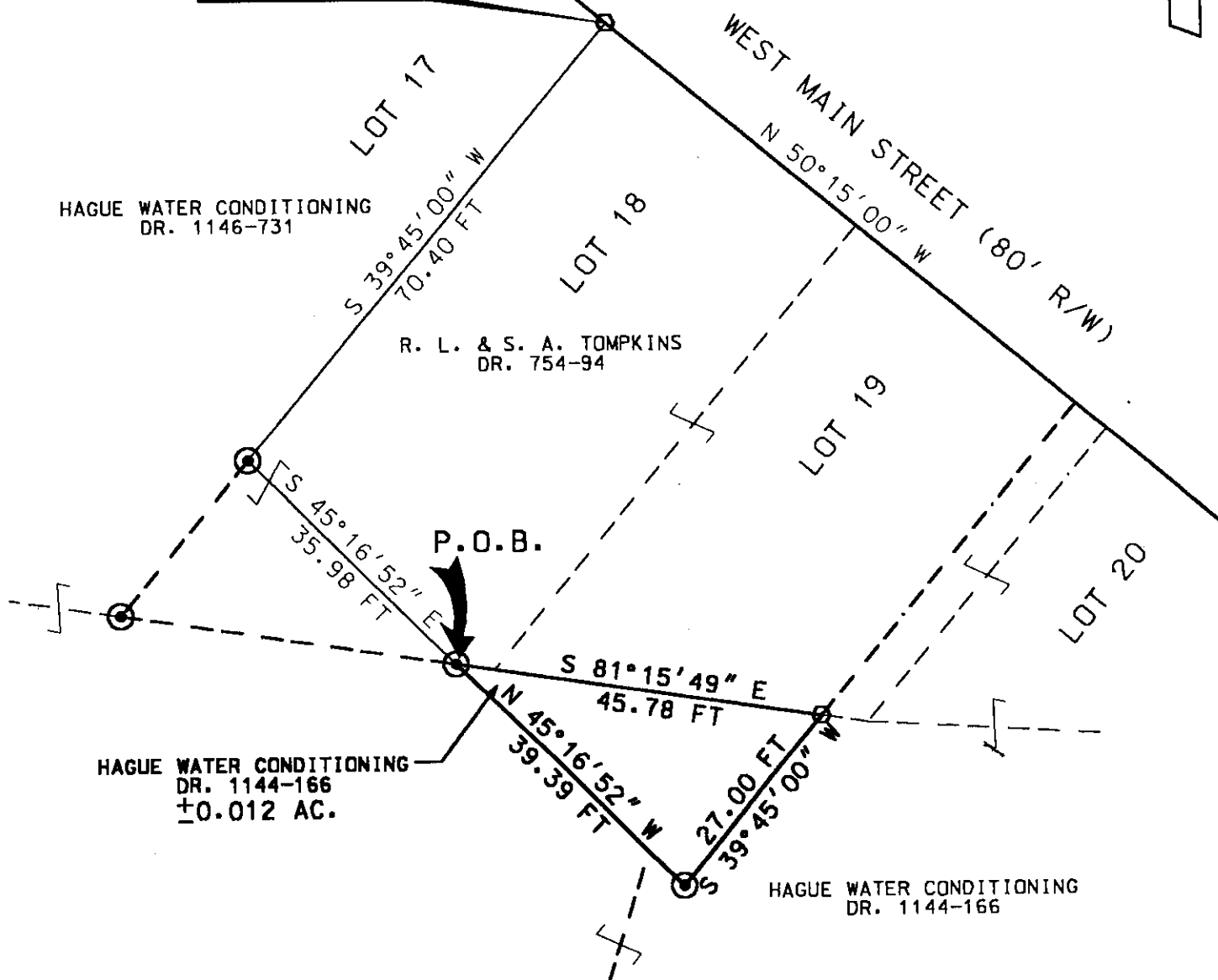


PLAT OF SURVEY FOR HAGUE WATER CONDITIONING

STATE OF OHIO
MUSKINGUM COUNTY
CITY OF ZANESVILLE

NORTHWEST CORNER
OF LOT 18 OF MEADOW
LOT SUBDIVISION.
PB 3, PG 3



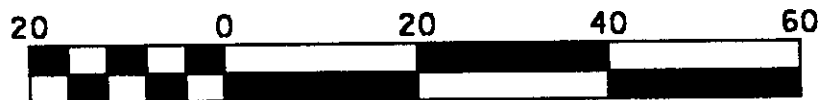
PART OF PARCEL NO. : 80-83-31-03-43-000 (± 0.005 ACRES)
80-83-31-03-44-000 (± 0.007 ACRES)
TOTAL = (± 0.012 ACRES)

PERTINENT DOCUMENTS AND SURVEYS USED:

1. DEED REFERENCES SHOWN
2. TAX MAPS
3. SURVEY RECORDS FOUND IN THE MUSKINGUM COUNTY ENGINEERS OFFICE, ZANESVILLE, OHIO

BASIS OF BEARING:

BEARINGS ARE BASED ON THE SOUTH LINE OF WEST MAIN STREET AS SHOWN ON MEADOW LOT SUBDIVISION (PLAT BOOK 3, PAGE 3) AND BEING NORTH 50°15'00" WEST.



Scale 1" = 20'



715 RICHEY ROAD
ZANESVILLE, OHIO 43701
(740) 452-7282

DESCRIPTION APPROVED
FOR AUDITOR'S TRANSFER
BY *[Signature]*


7-3-2001
HAGUE WATER CONDITIONING
PLAT OF SURVEY

06/25/01

LEGEND

- AXLE FOUND
- ⊙ IRON PIN SET 5/8" X 30" W/ CAP (MARKED SWIERZ 8062)

I HERE BY CERTIFY THIS
PLAT TO BE CORRECT
AS SURVEYED BY DADECO
ENGINEERING JUNE 18, 2001



**OFFICE COPY
NOT RECORDABLE**

PSL# S8062
DATE: JUNE 25, 2001