


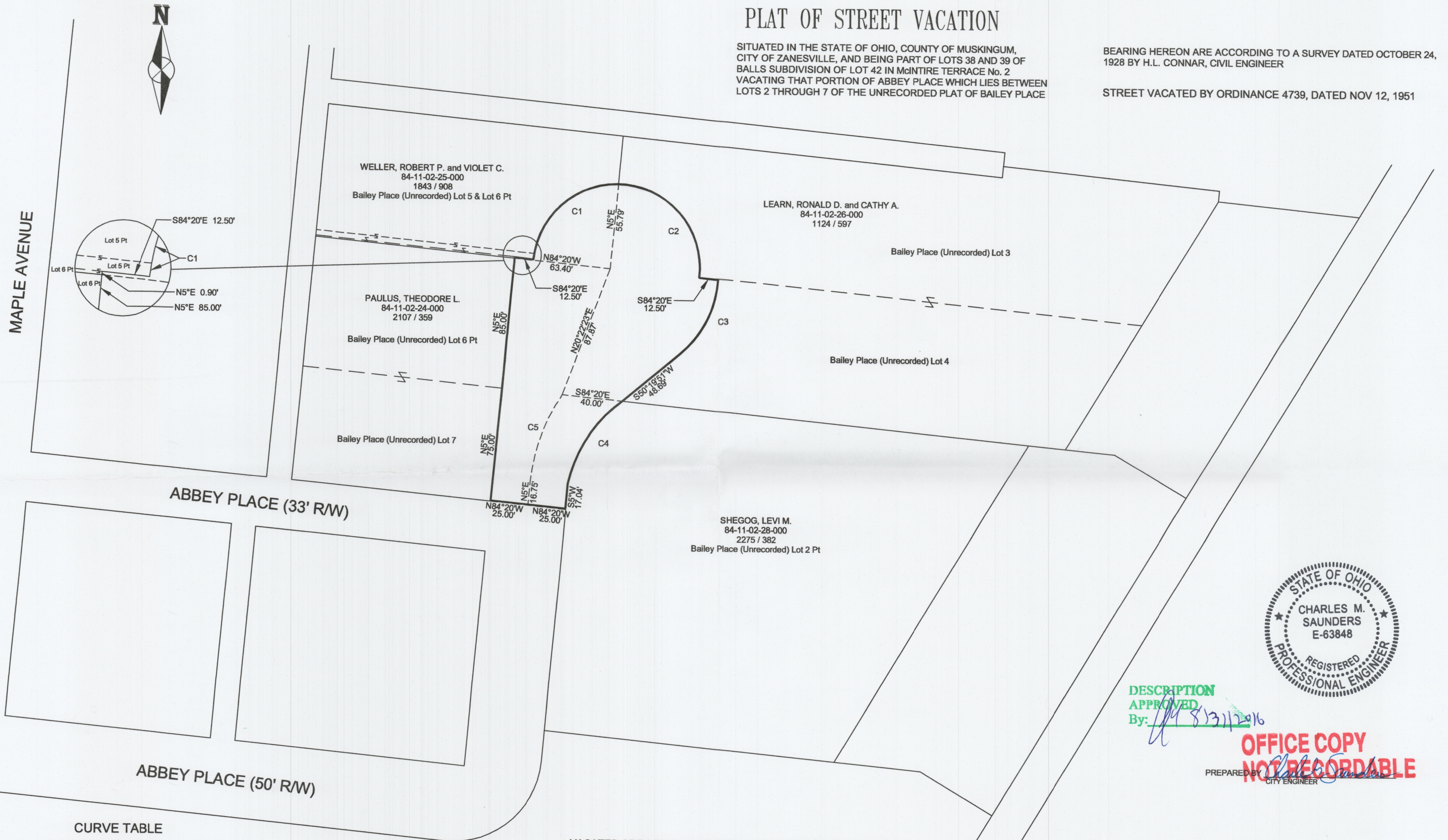
# PLAT OF STREET VACATION

SITUATED IN THE STATE OF OHIO, COUNTY OF MUSKINGUM,  
CITY OF ZANESVILLE, AND BEING PART OF LOTS 38 AND 39 OF  
BALLS SUBDIVISION OF LOT 42 IN McINTIRE TERRACE No. 2  
VACATING THAT PORTION OF ABBEY PLACE WHICH LIES BETWEEN  
LOTS 2 THROUGH 7 OF THE UNRECORDED PLAT OF BAILEY PLACE

BEARING HEREON ARE ACCORDING TO A SURVEY DATED OCTOBER 24,  
1928 BY H.L. CONNAR, CIVIL ENGINEER

STREET VACATED BY ORDINANCE 4739, DATED NOV 12, 1951

MAPLE AVENUE



DESCRIPTION  
APPROVED  
By: *[Signature]* 8/31/2016

**OFFICE COPY**  
**NOT RECORDABLE**  
PREPARED BY: *[Signature]*  
CITY ENGINEER

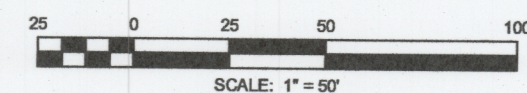
APPROVED BY \_\_\_\_\_  
COUNTY AUDITOR

CURVE TABLE

CURVE	CHORD BEARING	CHORD LENGTH	ARC LENGTH	RADIUS
C1	N48°08'53"E	74.42'	81.74'	55.00'
C2	S41°46'07"E	81.11'	91.21'	55.00'
C3	S26°39'07"W	54.93'	56.57'	67.50'
C4	S32°35'00"W	65.00'	66.50'	90.00'
C5	N19°34'27"E	60.01'	60.60'	125.00'

VACATED AREA TO BE ADDED TO EXISTING PARCELS AS SHOWN

PARCEL NUMBER	SQ FEET	ACREAGE
84-11-02-24-000	6566.76 SF	0.151 ACRE
84-11-02-25-000	2194.67 SF	0.050 ACRE
84-11-02-26-000	8158.95 SF	0.187 ACRE
84-11-02-28-000	2189.08 SF	0.050 ACRE



CITY OF ZANESVILLE  
ENGINEERING DEPT.

DATE: JUN 28, 16 SCALE: 1"=50' DRAWN BY: DJK