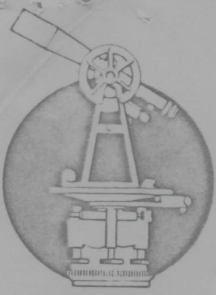


84-11-03-09

1031 FINDLEY AVE

**L. Peter Dinan & Associates**

27 South Sixth Street

P. O. Box 55, Zanesville, Ohio 43701

SURVEYING & MAPPING

John Howell

Description For Conveyance

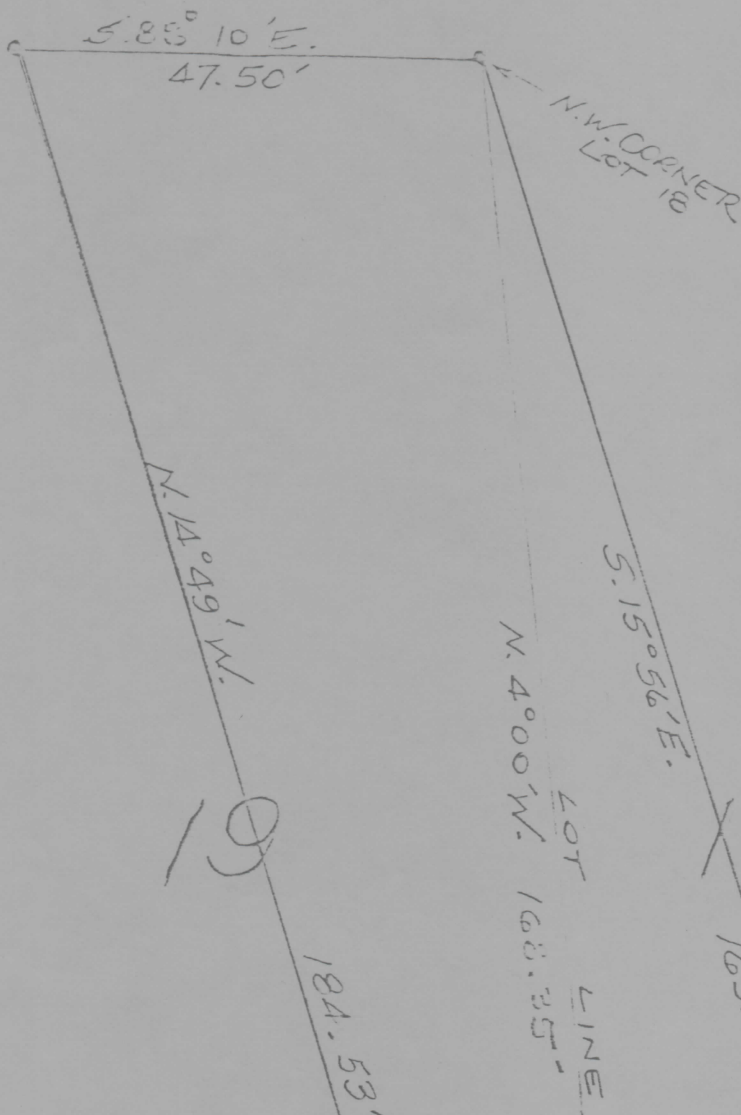
Situating in the State of Ohio, County of Muskingum, City of Zanesville.

Being a part of Lots 18 and 19 in McIntire Terrace #1 as recorded in Plat Book 1, Page 19 bounded and described as follows:

Beginning at the Southeast Corner of Lot 19; thence along the north line of Findley Avenue south 53 degrees 25 minutes west 15 feet to an iron pin; thence north 14 degrees 49 minutes west 184.53 feet to an iron pin on the north line of Lot 19; thence along said line south 88 degrees 10 minutes east 47.50 feet to an iron pin at the northwest corner of Lot 18; thence south 15 degrees 56 minutes east 165.62 feet to an iron pin on the north line of Findley Avenue; thence along said line of Findley Avenue north 88 degrees 10 minutes west 3.54 feet to a point; thence south 73 degrees 45 minutes west 31.46 feet to the place of beginning.

This description written from a survey made by L. Peter Dinan, Registered Surveyor #5451, December 12, 1985.


**OFFICE COPY
NOT RECORDABLE**DESCRIPTION APPROVED
for Auditor's transfer.By W. H. Dinan
12-26-85



PART OF
LOTS 18 & 19
MCINTIRE TERRACE #1
CITY OF ZANESVILLE
MUEKINGUM CO. OHIO
DEC. 6, 1985

1031 FINDLEY AVE.
PAR. # 80-84-11-03-09-000

OFFICE COPY
NOT RECORDABLE



DESCRIPTION APPROVED
for Auditor's transfer
By W. M. DeWitt
12-26-85