

84-13-02-15-000 A

SITUATED IN:

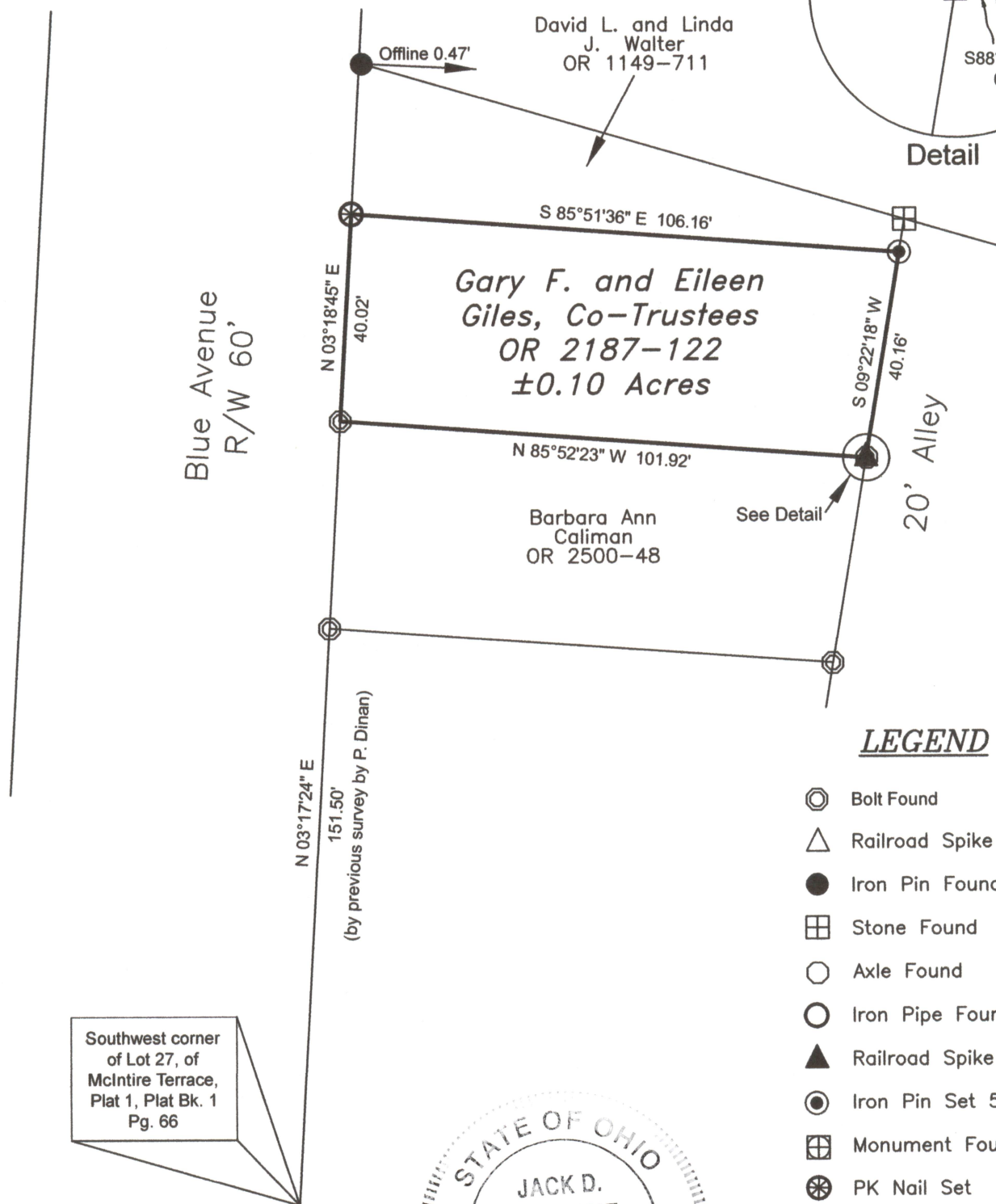
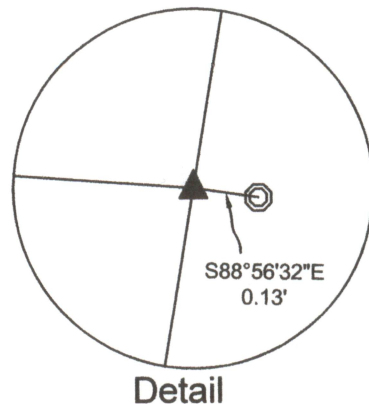
State of Ohio, County of Muskingum, City of Zanesville, Fourth Ward,
and being part of Lot 27 of McIntire Terrace, Plat 1,
Plat Bk. 1 Pg. 66,

BASIS OF BEARINGS

Bearings are based on the Ohio State Plane Coordinate System, NAD 83,
South Zone, Grid North, as per GPS observations

PARCEL NO.

All of: 84-13-02-15-00
±0.10 Acres




LEGEND

- ⊙ Bolt Found
- △ Railroad Spike Set
- Iron Pin Found
- ⊞ Stone Found
- Axle Found
- Iron Pipe Found
- ▲ Railroad Spike Found
- ⊙ Iron Pin Set 5/8" rebar
- ⊞ Monument Found
- ⊗ PK Nail Set

REFERENCES

All deed Ref.
shown on this
plat



Newcome Surveying Company
6515 Ballard Road
Nashport, Ohio 43830
740-452-5796

DESCRIPTION
APPROVED

By: *Jack D. Newcome* 10/31/2019

OFFICE COPY

Jack D. Newcome

10-30-19
Date

NOT RECORDABLE

Reg. Surveyor No. 7321

