

84-18-02-11 ✓
930 DANIELS CT

Survey for the Malta National Bank

Being all of a parcel of land conveyed to the Malta National Bank from Jackie L. Nelson, Sr. and Sally R. Nelson as described in Deed Volume 1118 - Page 359 and recorded in the Muskingum County Recorder's Office.

Being a part of Lot Number Seven (7) in sub-division of Lot Number Forty three (43) in McIntire Terrace in the City of Zanesville, Ohio as shown on Plat Number Two (2) of record in Plat Book Number One (1) Page 157 which sub-division has not been placed on record.

Beginning at a 7/8 inch O.D. pipe found in the West line of a 25 ft. wide alley, said pipe also being North 27 deg. 20 min. East - 216.00 ft. from the Southeast corner of Lot Number Forty three (43) in McIntire Terrace; thence leaving the alley North 62 deg. 56 min. 40 sec. West - 80.03 ft. to a 5/8 inch rebar pin set in the East line of a 12 ft. wide alley; thence along the East line of the alley North 27 deg. 15 min. 20 sec. East - 33.87 ft. to a 7/8 inch O.D. pipe found at the intersection of and the South line of another 12 ft. wide alley; thence along the South line of the alley South 63 deg. 45 min. 10 sec. East - 80.13 ft. to a 7/8 inch O.D. pipe found at the intersection of and in the West line of the first mentioned 25 ft. wide alley; thence along the West line of the alley South 27 deg. 20 min. West - 35.00 ft. to the place of beginning and containing 0.0633 acres, more or less. Being Auditor's Parcel No. 80-84-18-02-11-000


Bearing system for this survey based on the above mentioned 7/8 inch O.D. pipes found in the West line of the 25 ft. wide alley. Line being North 27 deg. 20 min. East and being to an assumed meridian used to denote angles only.

The above parcel being subject to all leases, easements, right-of-ways, and restrictions of legal record and those that might exist on the property.

Surveyed on February 20, 1997 by Dana A. Snouffer - Professional Surveyor #7543

(see survey plat that shows the 0.0633 acre parcel and other pertinent information on file in the Muskingum County Engineer's Office)

DESCRIPTION APPROVED
FOR AUDITOR'S TRANSFER
BY ASB
9-24-98

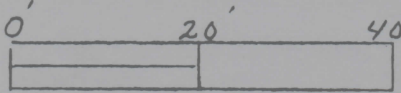


OFFICE COPY
NOT RECORDABLE

Survey for the Malta National Bank

Being a part of Lot Number Seven in Sub division of Lot Number 43
in McIntire Terrace, in the City of Zanesville, Ohio.

Scale 1"= 20' Date 2-20-97 P.B. P. D.V. 1118 P. 359 Lot No.



SCALE IN FEET

"BEARINGS ARE TO
AN ASSUMED
MERIDIAN AND
ARE USED TO
DENOTE ANGLES
ONLY"



DESCRIPTION APPROVED
FOR AUDITOR'S TRANSFER

BY [Signature]


9-24-98

S.E. COR.
LOT NO. 43
MCINTIRE TERRACE

OFFICE COPY
NOT RECORDED

I hereby certify that the foregoing drawing was prepared from
an actual survey of the premises

Drawn by [Signature]



Registered Surveyor No. 2543