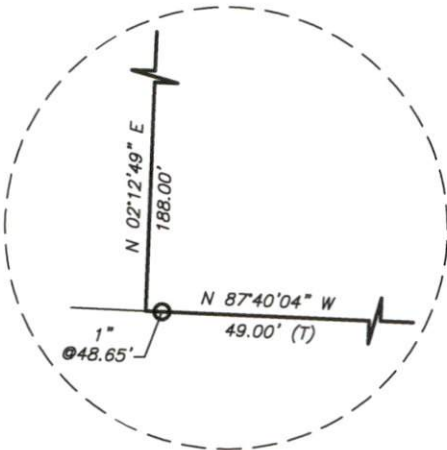
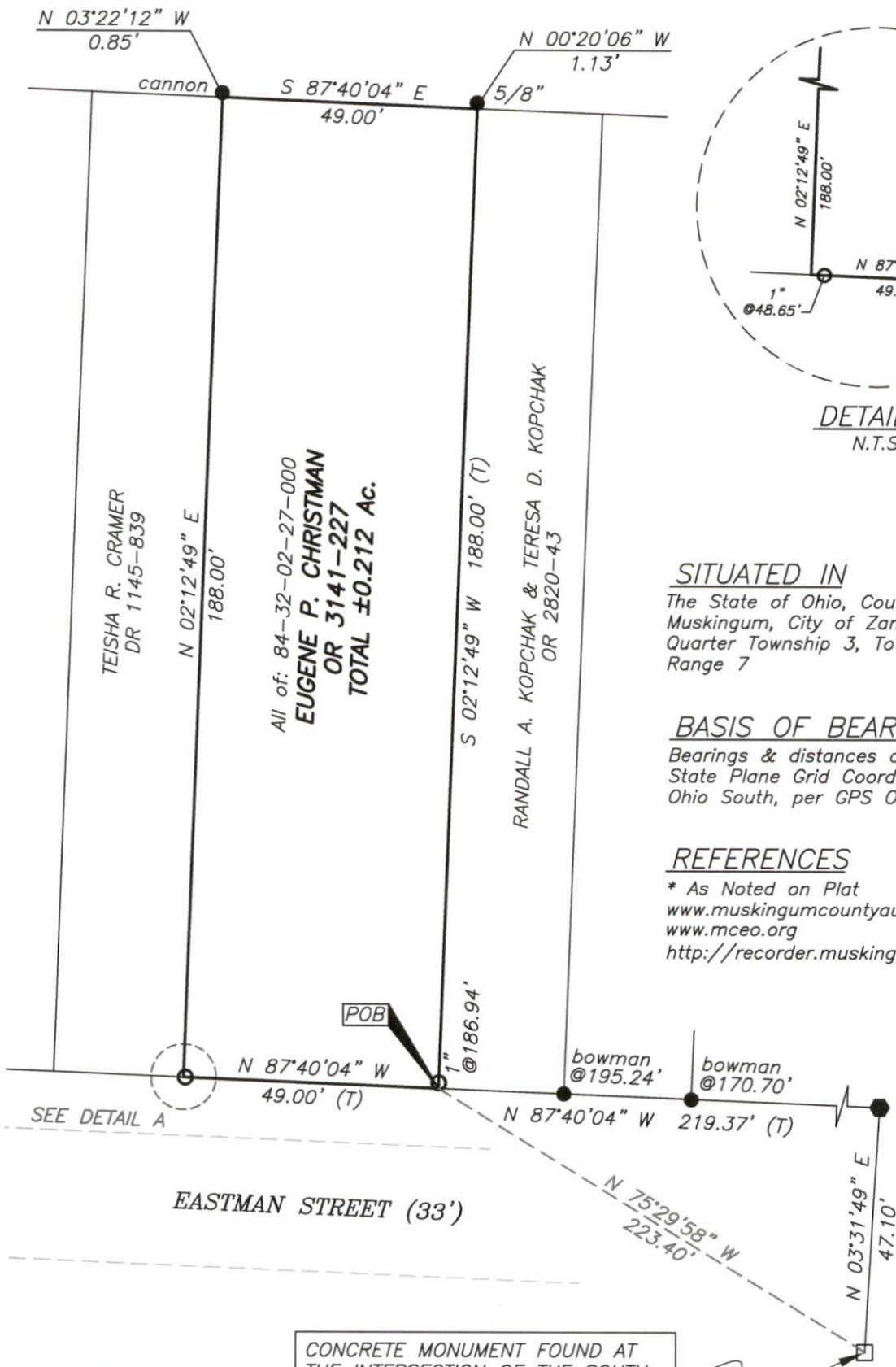


DEV INVESTMENTS OF OHIO, INC.
OR 1777-187



DETAIL A
N.T.S.

SITUATED IN

The State of Ohio, County of Muskingum, City of Zanesville, Quarter Township 3, Township 1, Range 7

BASIS OF BEARING

Bearings & distances are based on State Plane Grid Coordinates, NAD83, Ohio South, per GPS Observation.

REFERENCES

* As Noted on Plat
www.muskingumcountyauditor.org
www.mceo.org
<http://recorder.muskingumcounty.org>

LEGEND

- Iron Pin Found
- Pipe Found
- Axle Found
- Concrete Monument Found

DESCRIPTION

APPROVED

By: *Brian Kelly McPeck*

OFFICE COPY


NOT RECORDABLE

Brian Kelly McPeck
Reg. Surveyor No. 8517

This plat was prepared by McPeck Land Surveying, LLC in accordance with Chapter 4733-37 of the Administrative Code, and is intended to be used for the legal transfer of the property described and does not intend to describe all or any easements of record, nor encroachments unless otherwise intended.



GRAPHIC SCALE



(IN FEET)

1 inch = 30 ft.



**MCPECK
LAND
SURVEYING**

www.mcpecklandsurveying.com
email: brian@mcpecklandsurveying.com
1705 East Pike, * Zanesville, Oh 43701 * 740.704.6073