MUSKINGUM COUNTY
CITY OF ZANESVILLE

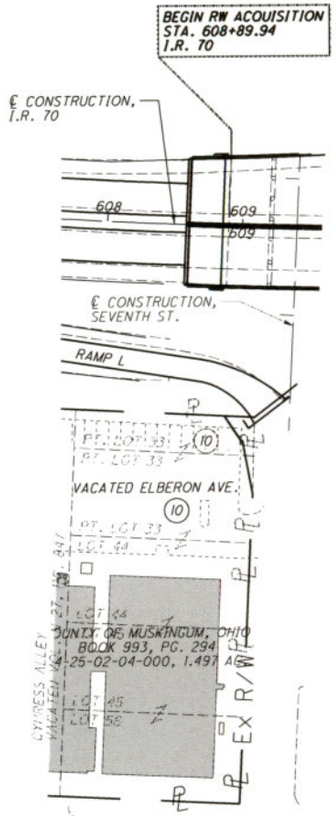

PERIPHERY VIEW PARCEL 10
NOT TO SCALE

MUSKINGUM COUNTY
CITY OF ZANESVILLE

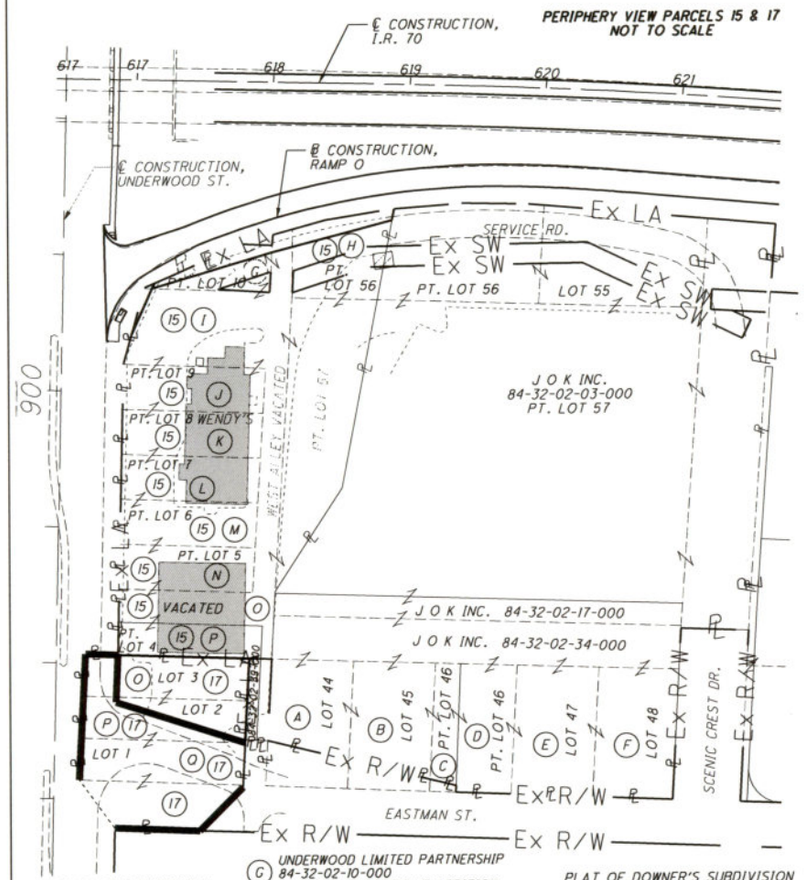

PLAT OF RATHBONE'S
NE ADDITION
LOTS 56 & 57
RP. 1 PG. 152

(O) STATE OF OHIO
84-32-02-36-000
LOT 3 RATHBONE'S
NE ADDITION

(P) STATE OF OHIO
84-32-02-37-000
LOT 2 RATHBONE'S
NE ADDITION

(Q) STATE OF OHIO
84-32-02-38-000
LOT 1 RATHBONE'S
NE ADDITION

(P) UNDERWOOD LIMITED
PARTNERSHIP
84-32-02-10-000
LOT 4 RATHBONE'S NE ADDITION

(G) UNDERWOOD LIMITED PARTNERSHIP
84-32-02-10-000
LOT 10 RATHBONE'S NE ADDITION

(H) UNDERWOOD LIMITED PARTNERSHIP
84-32-02-10-000
PT. LOT 56 RATHBONE'S NE ADDITION

(I) UNDERWOOD LIMITED PARTNERSHIP
84-32-02-10-000
CENTER ST. 56' WIDE

(J) UNDERWOOD LIMITED PARTNERSHIP
84-32-02-10-000
LOT 9 RATHBONE'S NE ADDITION

(K) UNDERWOOD LIMITED PARTNERSHIP
84-32-02-10-000
LOT 8 RATHBONE'S NE ADDITION

(L) UNDERWOOD LIMITED PARTNERSHIP
84-32-02-10-000
LOT 7 RATHBONE'S NE ADDITION

(M) UNDERWOOD LIMITED PARTNERSHIP
84-32-02-10-000
LOT 6 RATHBONE'S NE ADDITION

(N) UNDERWOOD LIMITED PARTNERSHIP
84-32-02-10-000
LOT 5 RATHBONE'S NE ADDITION

(O) UNDERWOOD LIMITED PARTNERSHIP
84-32-02-10-000
VACATED EATON ST.

PLAT OF DOWNER'S SUBDIVISION
PART OF LOTS 5, 6, 7, 8, 9, 10
PB. W PG. 170

(A) J O K INC.
84-32-02-11-000
LOT 44 DOWNER'S SUBDIVISION

(B) J O K INC.
84-32-02-12-000
LOT 45 DOWNER'S SUBDIVISION

(C) J O K INC.
84-32-02-13-000
PT. LOT 46 DOWNER'S SUBDIVISION

(D) J O K INC.
84-32-02-14-000
PT. LOT 46 DOWNER'S SUBDIVISION

(E) J O K INC.
84-32-02-15-000
LOT 47 DOWNER'S SUBDIVISION

(F) J O K INC.
84-32-02-16-000
LOT 48 DOWNER'S SUBDIVISION

MUSKINGUM COUNTY
CITY OF ZANESVILLE
WASHINGTON TOWNSHIP, QTR. TWP. 3, T1N, R7W, U.S.M.L.

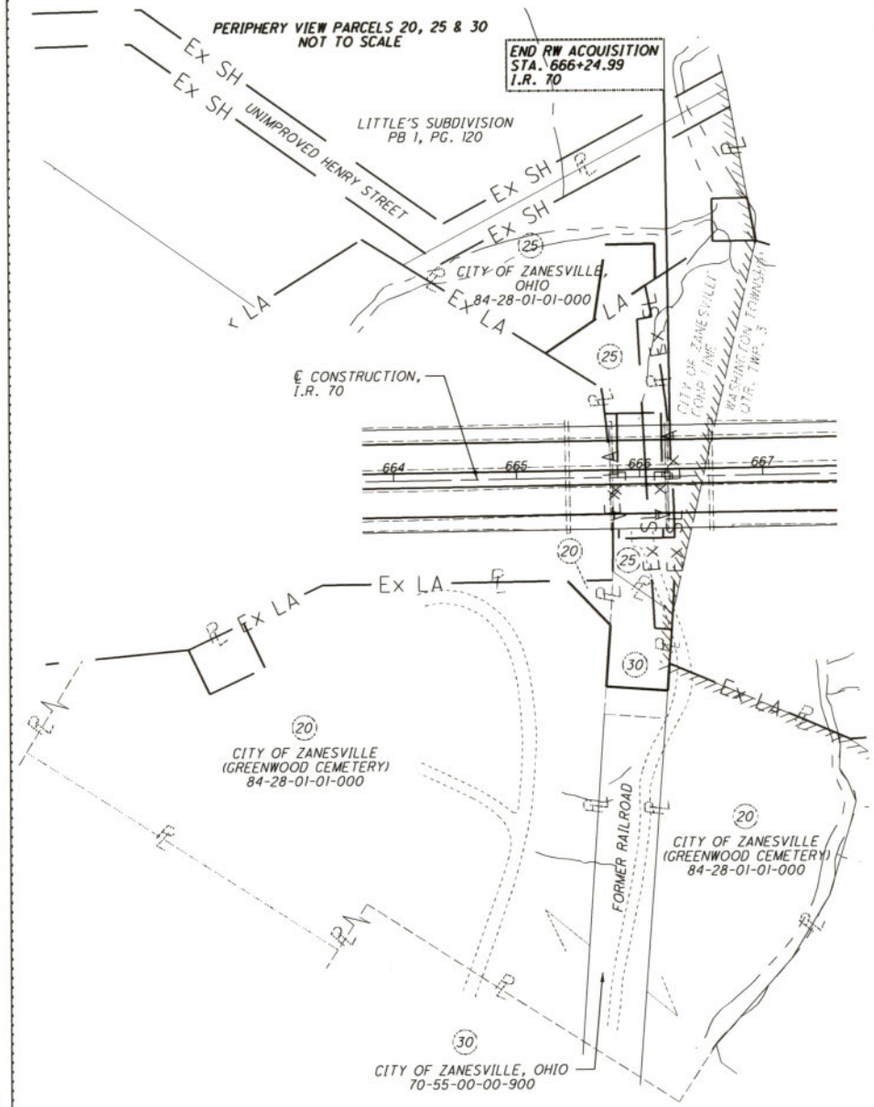

STRUCTURE KEY

- RESIDENTIAL
- COMMERCIAL
- OUT-BUILDING

REV. BY	DATE	DESCRIPTION
CS	12/22/20	PER RE REQUEST: ADD 15-SS, 17-1, 17-2 BACK, CHANGE PARCEL 30 TO CITY OF ZANESVILLE
CS	10/27/20	REVISED PB1 TO RP1 FOR RATHBONE'S NE ADDITION DELETED PARCELS 15-SS, 16-SS, 17-1 & 17-2

FIELD REVIEW BY: LUKE & CANDY
OWNERSHIP VERIFIED BY: LW
DATE COMPLETED: 3/19/2020

HORIZONTAL SCALE IN FEET 0 50 100 200

PID NO. 93006

R/W DESIGNER CS
R/W REVIEWER LW

PROPERTY MAP

MUS-70-10.49

12 / 17

2226
2231

h:\ProjectData\MUS\93006\400-Engineering\RW\Sheets\93006-RM001.dgn Sheet 12/30/2020 8:39:23 AM bharlow