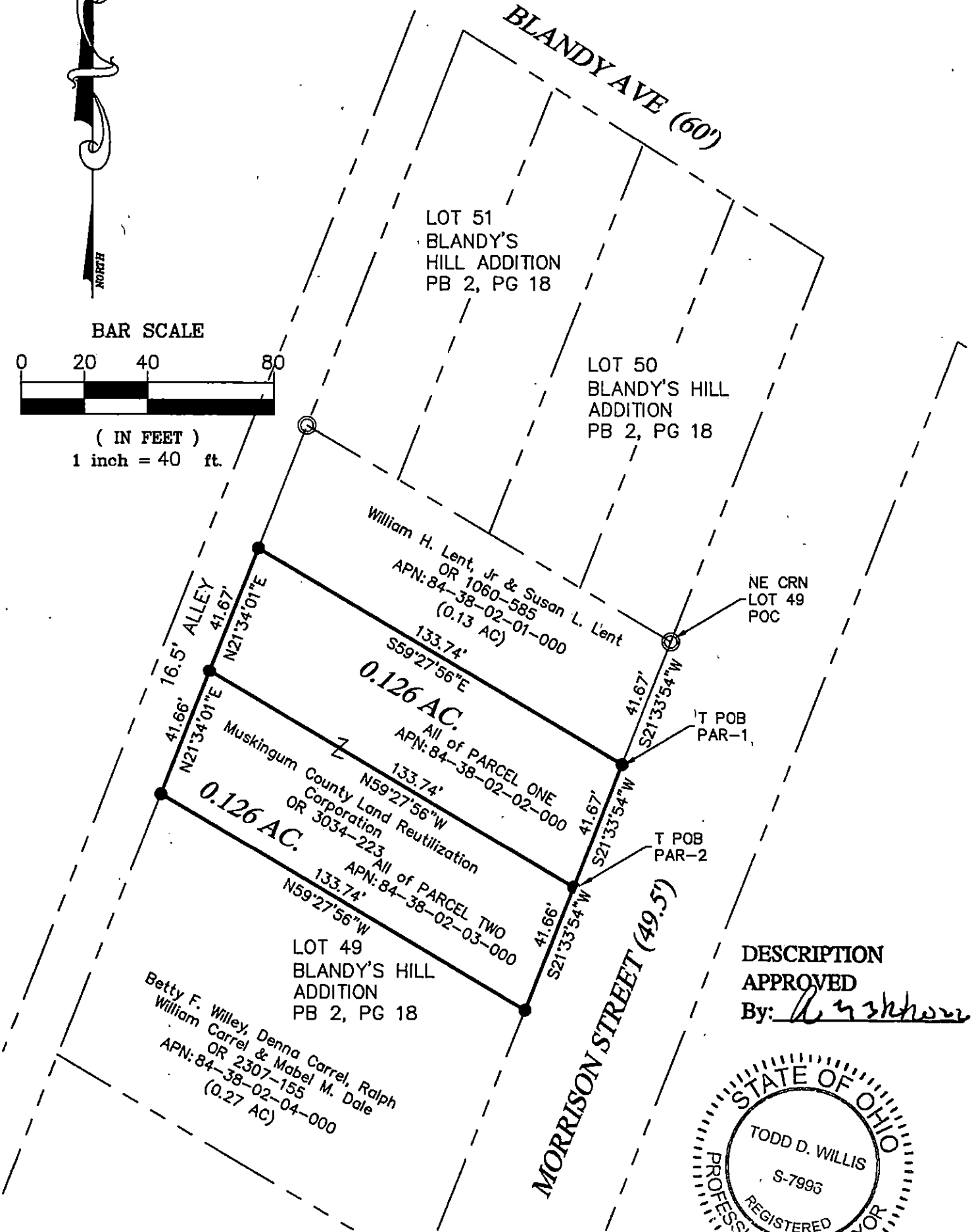
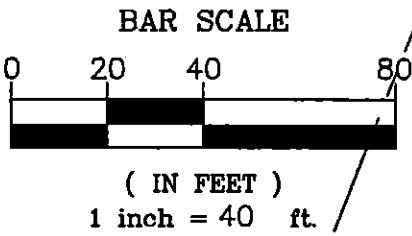



# PLAT OF SURVEY 2 PARCELS

SITUATED IN THE NEW 4TH WARD, CITY OF ZANESVILLE,  
MUSKINGUM COUNTY, STATE OF OHIO, U.S.M.L.  
AND PART OF LOT 49 OF BLANDY'S HILL ADDITION, PB 2, PG 18



**DESCRIPTION  
APPROVED**

By: *R. R. Johnson*



I hereby certify that this plat represents a true and accurate survey made under my direct supervision of the parcel herein shown and all measurements were made in accordance with Chapter 4733-37 of the Ohio Administrative Code.

**OFFICE COPY  
NOT RECORDABLE**

**LEGEND**

- 5/8" Dia. Iron Pin Found
- ⊙ 3/4" O.D. Iron Pipe Found
- Iron Pin Set 5/8" Dia x 30" L rebar w Org ID Cap

**BASIS OF BEARINGS**

Ohio State Plane Grid, South Zone, NAD83(2011)

PROJ. NO. 21297

Todd D. Willis, P.S.  
Reg. No. S-7996  
Willis Engineering & Surveying  
740-739-4030