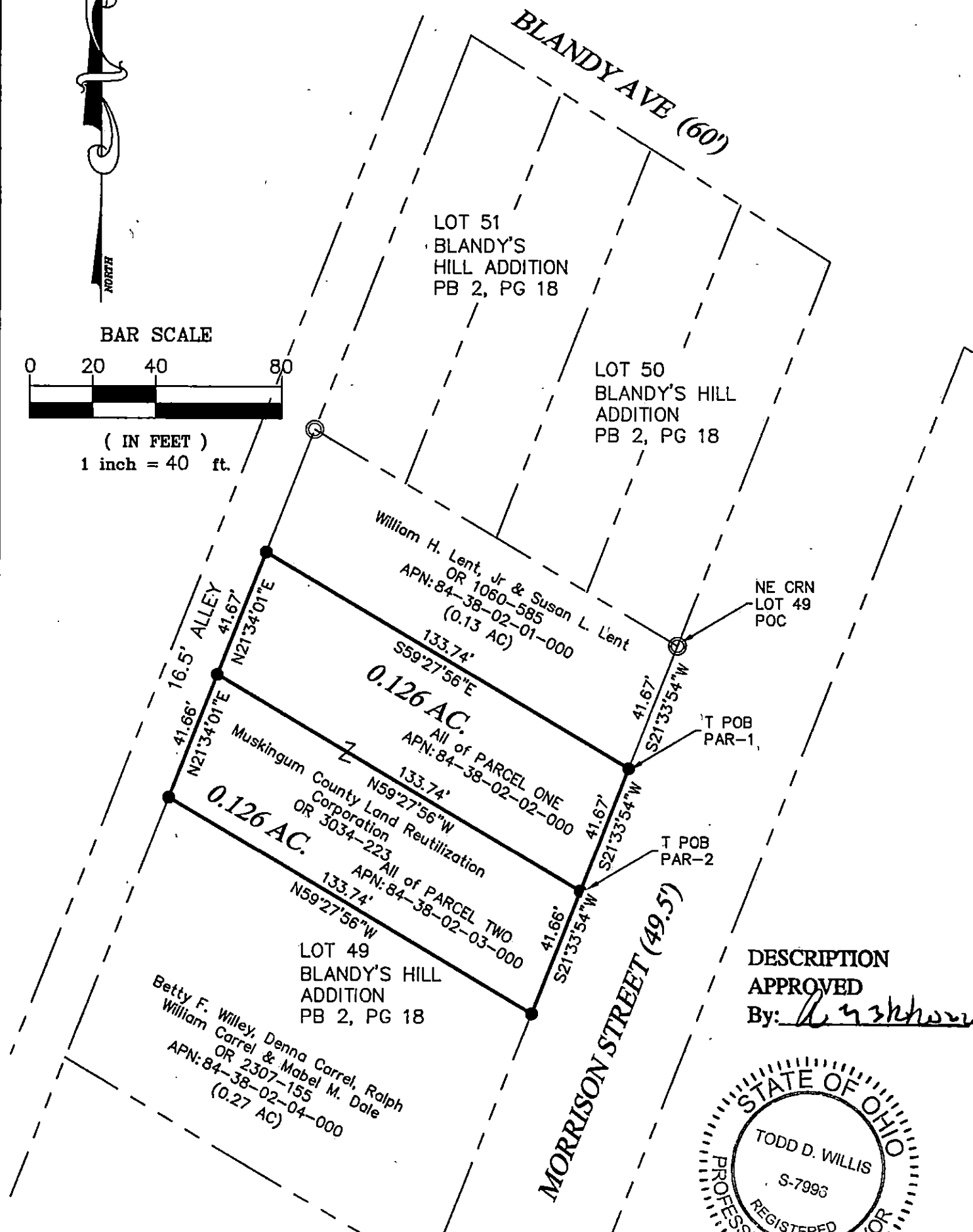
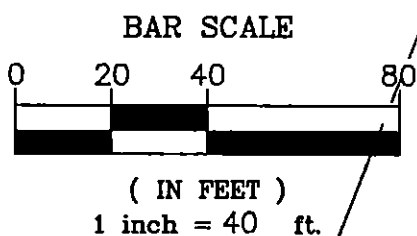



PLAT OF SURVEY 2 PARCELS

SITUATED IN THE NEW 4TH WARD, CITY OF ZANESVILLE,
MUSKINGUM COUNTY, STATE OF OHIO, U.S.M.L.
AND PART OF LOT 49 OF BLANDY'S HILL ADDITION, PB 2, PG 18



DESCRIPTION
APPROVED

By: *[Signature]*



I hereby certify that this plat represents a true and accurate survey made under my direct supervision of the parcel herein shown and all measurements were made in accordance with Chapter 4733-37 of the Ohio Administrative Code.

**OFFICE COPY
NOT RECORDABLE**

Todd D. Willis, P.S.
Reg. No. S-7996
Willis Engineering & Surveying
740-739-4030

- LEGEND**
- 5/8" Dia. Iron Pin Found
 - ⊙ 3/4" O.D. Iron Pipe Found
 - Iron Pin Set 5/8" Dia x 30" L rebar w Org ID Cap

BASIS OF BEARINGS
Ohio State Plane Grid, South Zone, NAD83(2011)

PROJ. NO. 21297