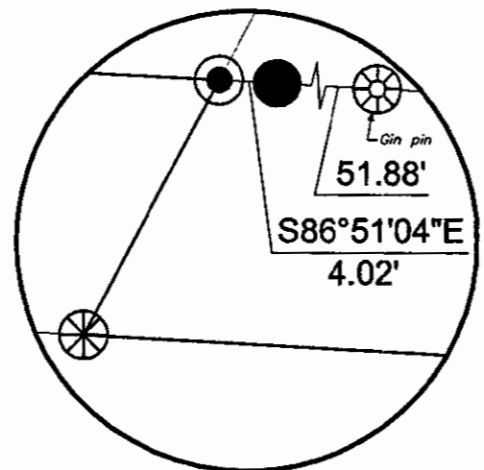
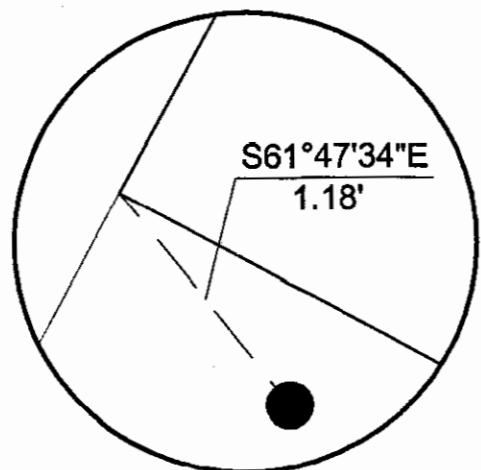


SITUATED IN AND BEING PART OF

The State of Ohio, County of Muskingum, and being part of the Township of Falls, Third Quarter, T1N, R7W, U.S.M.L., and being part of the City of Zanesville, Ward 5.



Armco Steel Corporation Tract Two ±8.270 Acres DR 194-596 DR 216-536 DR 832-334

Armco Steel Corporation Tract Three ±0.220 Acres DR 216-536

Armco Steel Corporation Tract One ±41.893 Acres DR 174-309 DR 404-474 DR 577-865 DR 577-871 DR 608-303 DR 832-334

Iron Pin Set at the Southwest Corner of Lot 21, Riverside Subdivision, Plat Book 2, Page 124.

Note: Original deeds call for property to extend to river, but railroad right of way maps show right of way to waters edge of river.

TRACT ONE

PARCEL NO.

- List of parcel numbers and acreages for Tract One, including parcels 80-85-12-01-01-000 through 80-85-23-01-04-000.

TRACT TWO

PARCEL NO.

- List of parcel numbers and acreages for Tract Two, including parcels 80-85-15-02-01-000 through 80-85-15-03-13-000.

TRACT THREE

PARCEL NO.

- List of parcel numbers and acreages for Tract Three, including parcels 80-85-15-04-01-000 and 80-85-15-04-02-000.

TRACT FOUR

PARCEL NO.

- List of parcel numbers and acreages for Tract Four, including parcels 18-17-65-03-01-000 through 18-17-66-03-75-000.


LEGEND

- Legend items: Iron Pin Set, 5/8" rebar; Iron Pin Found; Axle Found; Pipe Found; Monument Found; Bolt Found; Copper Plug in Sidewalk; Chiseled Cross in Concrete; PK Nail; Property Hook; Tax Map e.g. 17-66; Block No. e.g. 03; Parcel No. e.g. 44.

BASIS OF BEARING

Bearings are based on Ohio State Plane Coordinate System, NAD 83, South Zone Grid North, as per GPS Observations.

GRAPHIC SCALE



( IN FEET ) 1 inch = 300 ft.

OFFICE COPY NOT RECORDABLE

REFERENCES

- References list: DR 173-322, DR 174-309, DR 194-596, DR 216-536, DR 234-110, DR 234-196, DR 404-474, DR 577-865, DR 577-871, DR 608-303, DR 832-334, Tax Map 17-65, Tax Map 17-66, Tax Map 85-12, Tax Map 85-13, Tax Map 85-14, Tax Map 85-15, Tax Map 85-23, Plat Book 2, Page 4, Plat Book 2, Page 32, Plat Book 2, Page 124, Plat Book 2, Page 125, Plat Book 4, Page 130, R/W Map, Wheeling & Lake Erie R.R. Co. V2/129, R/W Map, Wheeling & Lake Erie R.R. Co. V2/130, R/W Map, Wheeling & Lake Erie R.R. Co. V2/130.

OFFICE COPY NOT RECORDABLE

Reg. Surveyor No. 7321

Table with columns: Street No., Project No., By, Date, Scale, Revisions, By, Date. Includes entries for Design, Drawn, Checked, and Approved.

A K STEEL LINDEN AVENUE SITE ZANESVILLE, OHIO BOUNDARY SURVEY

Linn Engineering, Inc. Civil Engineering Consultants P.O. Box 2086 Zanesville, Ohio 43702-2086 740-452-7434



