



C. Thomas Smith  
Ohio Professional Surveyor No. 6844  
P.O. Box 393  
Racine, Ohio 45771  
740-949-2524

**Description of survey for Robert Kopp**

Being a part of a 190.739 acre tract of land transferred to Robert J. Kopp as recorded in Deed Records Book 2110 at page 500 Muskingum County Recorder's Office, Muskingum County, Ohio, also being a part of Section 27, Township-12-North, Range-12-West, The Congress Lands East of the Scioto River, Blue Rock Township, Muskingum County, State of Ohio and more particularly described as follows;

Beginning for reference at a 5/8" rebar being the southwest corner of the Northwest Quarter of said Section 27, T-12-N, R-12-W;


Thence along the west line of said Section 27 North 00°10'43" East a distance of 242.90 feet to a 5/8" iron pin set being the principal point of beginning for the tract herein described;

Thence continuing along the west line of said Section 27 and being the east line of a tract transferred to Dana and Beverley Johnson as recorded in Deed Record Book 1122 at page 114 North 00°10'43" East passing thru an existing 5/8" iron pin with ID cap stamped CLS-7224 at a distance of 1490.27 feet and going a total distance of 1509.17 feet to a point in the centerline of Rockville Road, State Route 376;

Thence leaving said section line and along said centerline the following 26 courses

1. North 73°49'59" East a distance of 20.95 feet to a point;
2. North 80°47'29" East a distance of 136.27 feet to a point;
3. North 75°50'26" East a distance of 70.46 feet to a point;
4. North 64°44'40" East a distance of 97.24 feet to a point;
5. North 57°06'21" East a distance of 280.62 feet to a point;
6. North 60°40'13" East a distance of 144.31 feet to a point;
7. North 65°10'19" East a distance of 139.94 feet to a point;
8. North 71°25'31" East a distance of 147.14 feet to a point;
9. North 80°18'28" East a distance of 70.13 feet to a point;
10. North 86°38'06" East a distance of 105.87 feet to a point;
11. South 85°20'30" East a distance of 68.15 feet to a point;
12. South 74°34'28" East a distance of 63.64 feet to a point;
13. South 64°01'50" East a distance of 54.31 feet to a point;
14. South 54°11'11" East a distance of 62.58 feet to a point;
15. South 46°56'07" East a distance of 159.07 feet to a point;
16. South 50°18'08" East distance of 85.56 feet to a point;
17. South 58°18'57" East a distance of 68.00 feet to a point;
18. South 66°11'04" East a distance of 64.68 feet to a point;
19. South 71°20'13" East a distance of 69.89 feet to a point;
20. South 73°50'18" East a distance of 214.64 feet to a point;
21. South 70°41'35" East a distance of 123.17 feet to a point;
22. South 62°19'41" East a distance of 76.17 feet to a point;
23. South 53°02'34" East a distance of 73.46 feet to a point;
24. South 48°17'43" East a distance of 345.06 feet to a point;
25. South 47°07'50" East a distance of 166.18 feet to a point;
26. South 44°05'12" East a distance of 161.05 feet to a point being the northeast corner of said 190.739 acre tract;

Thence leaving said centerline and along the east line of said 190.739 acre tract and



C. Thomas Smith  
Ohio Professional Surveyor No. 6844  
P.O. Box 393  
Racine, Ohio 45771  
740-949-2524

being the west line of a tract transferred to Naomi Betz as recorded in Deed Records Book 1095 at page 17 South 00°25'24" West passing thru a 5/8" iron pin with a plastic ID cap stamped AMD-8050 at a distance of 45.00 feet and going a total distance of 941.47 feet to a 5/8" iron pin set;

Thence leaving the east line of said 190.739 acre tract and thru the lands of the grantor the following four courses;

1. South 86°49'55" West a distance of 887.80 feet to a 5/8" iron pin set;
2. South 84°02'41" West a distance of 438.20 feet to a 5/8" iron pin set;
3. North 80°24'24" West a distance of 631.55 feet to a 5/8" iron pin set;
4. South 86°29'44" West a distance of 701.87 feet to the principal point of beginning containing 98.401 acres more or less subject to all legal easements and rights of way.

Being a part of Auditor's Parcel Number 06-80-27-06-000.

Bearings were derived from a previous survey recorded in DR 2110 at page 500 and are for the determination of angles only.

All iron pins set are 5/8"X30" rebar with plastic ID cap stamped "CTS-6844".

The above description was prepared from an actual survey made on the 27th day of July, 2011, by C. Thomas Smith, Ohio Professional Surveyor, No. 6844.



OFFICE COPY  
NOT RECORDED  
Ohio Professional Surveyor No. 6844

DESCRIPTION  
APPROVED  
By: *[Signature]* 8/3/2011



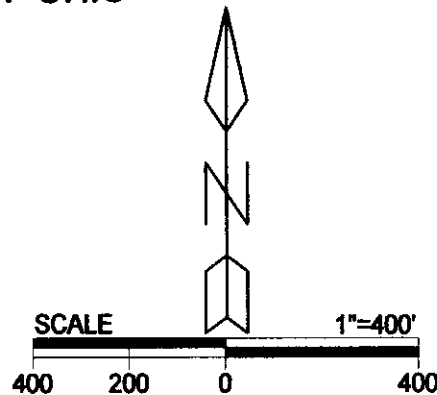
C. Thomas Smith  
Ohio Professional Surveyor No. 6844  
P.O. Box 393  
Racine, Ohio 45771  
740-949-2524

BEING A PART OF SECTION 27, TOWNSHIP-12-WEST, RANGE-12-WEST,  
THE CONGRESS LANDS EAST OF THE SCIOTO RIVER, BLUE ROCK TOWNSHIP,  
MUSKINGUM COUNTY, STATE OF OHIO


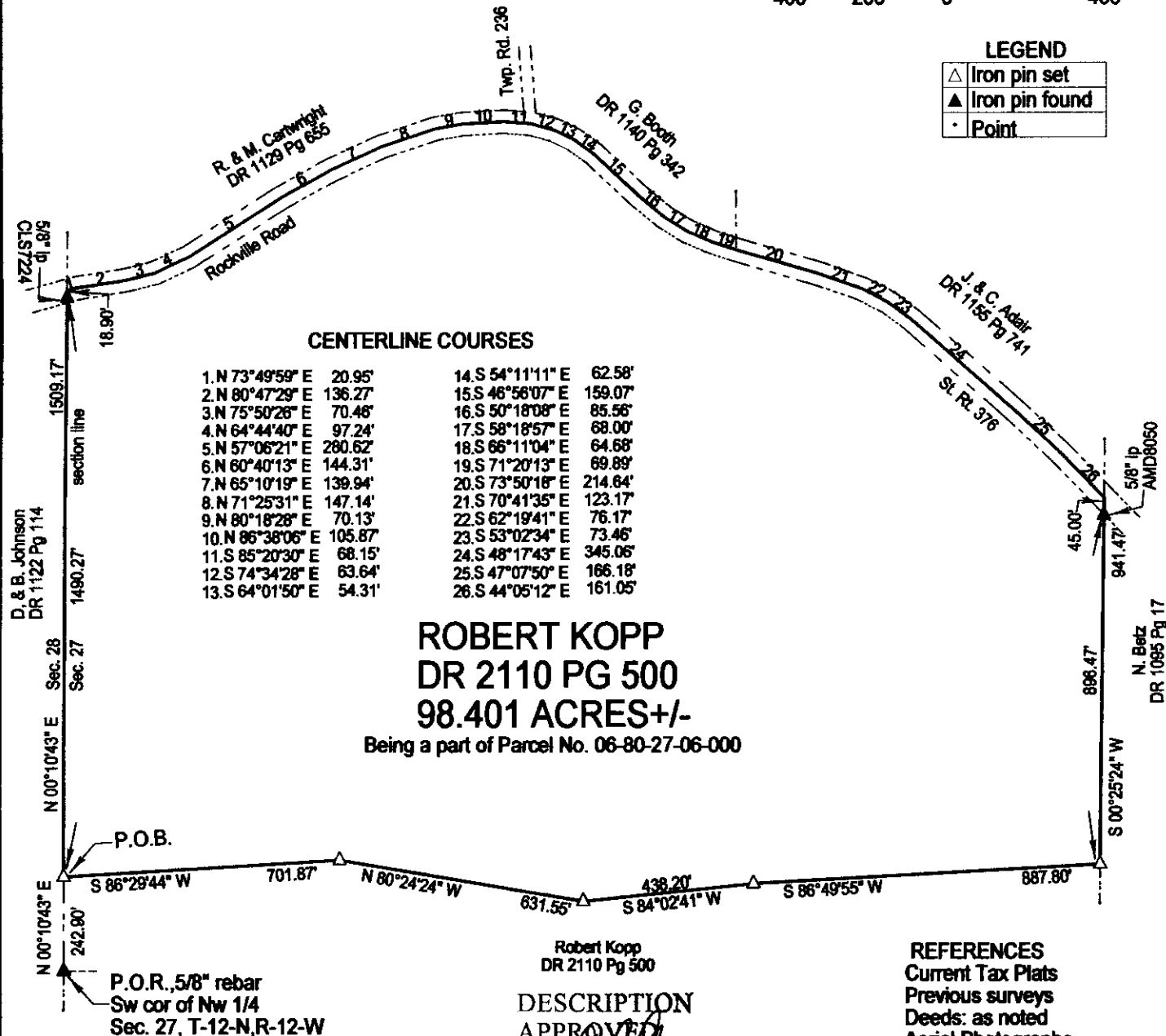
Note: Bearings were derived from a previous survey recorded in DR 2110 page 500 and are for the determination of angles only.

All iron pins set are 5/8"X30" rebar with plastic ID cap stamped CTS-6844

Parcel located at 7330 Rockville Road



LEGEND	
△	Iron pin set
▲	Iron pin found
•	Point



Robert Kopp  
DR 2110 Pg 500

DESCRIPTION  
APPROVED  
By: *[Signature]* 8/3/11

Plat prepared from actual survey made on the 27th day of July, 2011 by,

**OFFICE COPY NOT RECORDABLE**

C. Thomas Smith Ohio Professional Surveyor No. 6844