

SURVEYING & MAPPING

Phone and Fax: 740-453-8448

L. Peter Dinan & Associates

27 South Sixth Street

P.O. Box 55, Zanesville, Ohio 43702-0055

7.40 Acres

Ronald G. & Leona M. Shook

Part of Parcel #06-80-34-09-000

Situated in the State of Ohio, County of Muskingum, Township of Blue Rock.

Being a part of the southwest quarter of Section 34, Township 12, Range 12 bounded and described as follows:

Commencing at a stone found at the southwest corner of Section 34; thence along the south line of Section 34 and the south line of Muskingum County north 89 degrees 59 minutes 25 seconds east 1670.95 feet to an iron pin placed and the true place of beginning of the premises herein intended to be described; thence north 6 degrees 39 minutes 01 seconds east 427.55 feet to an iron pin placed; thence south 85 degrees 46 minutes 48 seconds east 752.58 feet to a railroad spike found in the center of Peyton Road; thence along the center of Peyton Road south 11 degrees 28 minutes 35 seconds east 376.68 feet to a point on the aforesaid south line of Muskingum County; thence along the south line of Muskingum County south 89 degrees 59 minutes 25 seconds west 875.0 feet to the true place of beginning, containing seven and forty hundredths (7.40) acres more or less.


Subject to the easements of Peyton Road.

This description written from a survey made by L. Peter Dinan, Registered Surveyor #5451, August 13, 2010.

APPROVED
MUSKINGUM COUNTY
PLANNING COMMISSION DIRECTOR

9/13/10
Date

Fee Paid

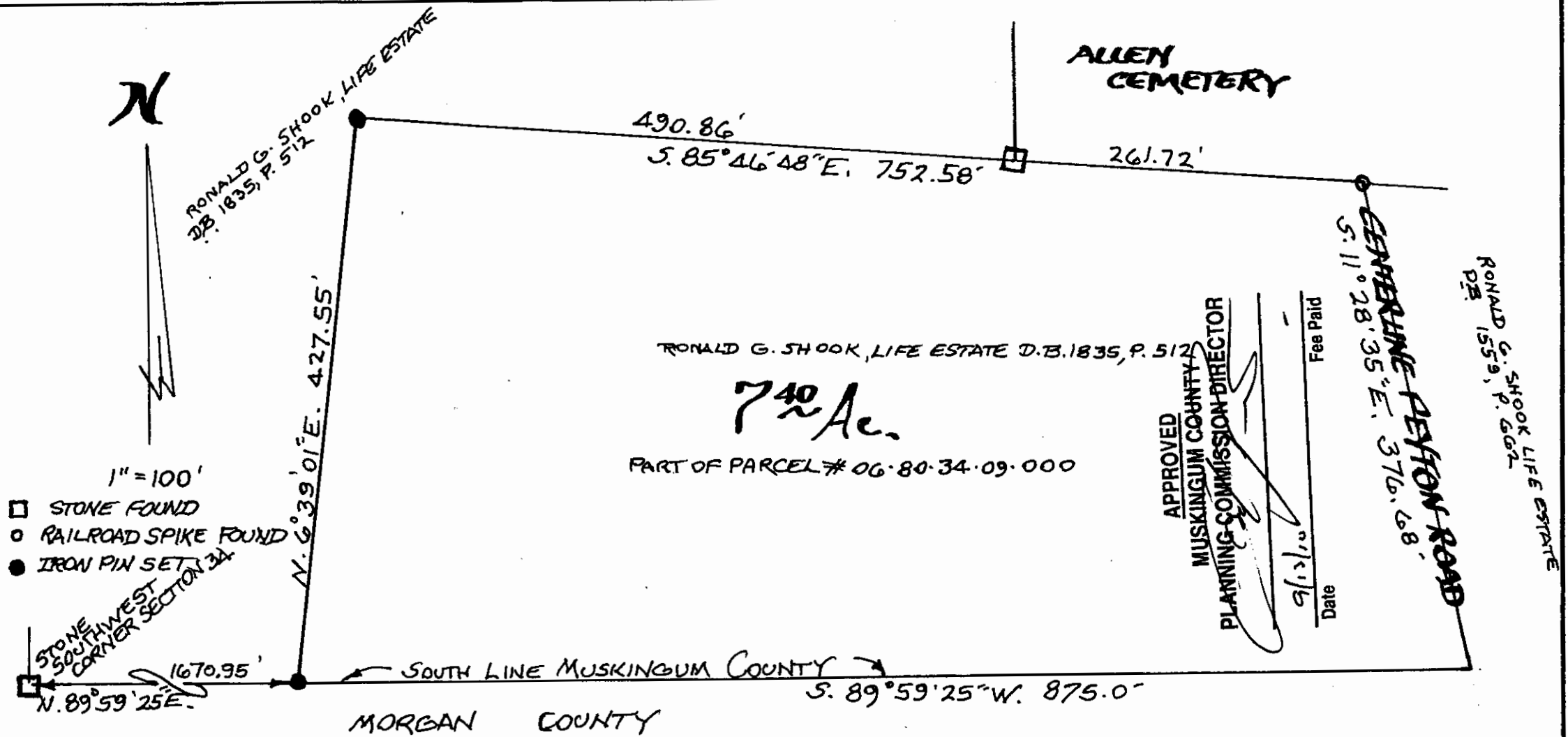
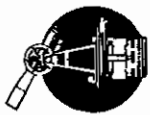


DESCRIPTION

APPROVED

By: *[Signature]* 9/13/2010

L. PETER DINAN & ASSOCIATES
27 SOUTH SIXTH STREET
ZANESVILLE, OHIO



DESCRIPTION
APPROVED
By: *[Signature]* 8/13/10

PART OF
S.W. QTR. SECTION 34
TOWNSHIP 12, RANGE 12
BLUE ROCK TOWNSHIP
MUSKINGUM COUNTY, OHIO
AUG. 13, 2010

Approved For Transfer
On Lot Sewage Proposed
Date 9/13/10

[Signature]
Zanesville-Muskingum County
Health Department

OFFICE COPY
NOT RECORDED

L. PETER DINAN
REGISTERED SURVEYOR #5451