


25-70-02-27-001 A



SITUATED IN
The State of Ohio, County of Muskingum,
Township of Hopewell, Part of Sec. 2,
T18, R15.

BASIS OF BEARING
Bearings are based on State Plane Grid
Coordinates & Distances, NAD83,
Ohio South, per GPS Observation


LEGEND

- Iron Pin Set, 5/8" rebar
- Iron Pin Found
- Z- Property Hook
- Conc. Monument

APPROVED
MUSKINGUM COUNTY
PLANNING COMMISSION DIRECTOR


Date: 11/14/19 Fee Paid

DESCRIPTION
APPROVED
By: *[Signature]*



Scott E. Michel & Lindsay A. Michel
OR 2631-859

REFERENCES
* As Noted on Plat
www.muskingumcountyauditor.org
www.mceo.org
<http://recorder.muskingumcounty.org>



MCPEEK LAND SURVEYING LLC
 www.mcpeeklandsurveying.com
 email: brian@mcpeeklandsurveying.com
 340 Robin Hood Ln., * Zanesville, Oh 43701 * 740.704.6073

OFFICE COPY
NOT RECORDABLE
6/4/19
Date

This plat was prepared by McPeek Land Surveying, LLC in accordance with Chapter 4733-37 of the Administrative Code, and is intended to be used for the legal transfer of the property described and does not intend to describe all or any easements of record, nor encroachments unless otherwise intended.