

Office Copy

DESCRIPTION OF SURVEY FOR ROBERT THOMPSON

PARCEL #1

Situated in the State of Ohio, County of Muskingum, Township of Jackson, Lot #18, of the First Quarter Township, of Township #3, Range #3, of the US Military District:

Being all of the First Parcel as described in the prior deed reference Volume 715, Page 191, also being all of Muskingum County Auditors Parcel Number 29-29-20-61-39-000, and more particularly described as follows;

Beginning at an iron pin (set) at the Southeast corner of said Lot #18; thence along the South line of said Lot #18 N 86 00 24 W 767.87 feet to an iron pin (set) at the Southeast corner of a 32.61 acre parcel owned by F. & M. Wolford as described in deed reference Volume 302, Page 394; thence along the East line of said Wolford property N 02 47 17 E 880.19 feet to a post (found), from which an iron pin (set) for reference bears S 44 19 04 E 23.56 feet; thence along the South line of a 12 foot wide strip of property described in said Volume 302, Page 394 S 86 52 07 E 767.55 feet to an iron pin (set) on the East line of said Lot #18; thence along the East line of said Lot #18 S 02 46 38 W 891.74 feet to the place of beginning containing 15.613 acres.

PARCEL #2

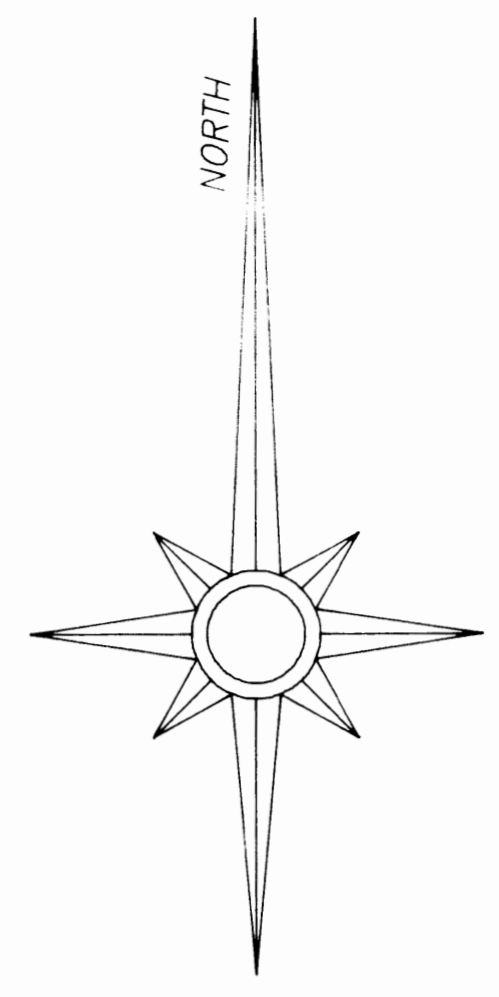
Situated in the State of Ohio, County of Muskingum, Township of Jackson, Lot #19, of the First Quarter Township, of Township #3, Range #3, of the US Military District:

Being all of the Second and Fifth Parcels as described in the prior deed reference Volume 715, Page 191, also being all of the Muskingum County Auditor's Parcel Numbers 29-29-20-71-18-000, & 29-29-20-71-18-001 and more particularly described as follows;

Beginning at an iron pin (set) at the Southwest corner of said Lot #19; thence along the west line of said Lot #19 N 02 46 38 E 891.74 feet to an iron pin (set) on the South line of a 12 foot wide strip of property as described in deed reference Volume 302, Page 394; thence along the South line of 12 strip S 86 52 07 E 187.28 feet to an iron pin (set) in the center of County Road #48 (Scout Road); thence along the center of said road and with a curve to the left having, a Radius of 622.65 feet, an Arc Length of 51.43 feet, and a Chord Bearing S 39 08 54 E 51.42 feet to an iron pin (set); thence continuing along the center of said road S 41 30 55 E 241.80 feet to an iron pin (set); thence leaving the existing center line of said road and along a former center line of said road S 83 34 08 E 217.09 feet to an iron pin (set); thence continuing along a former center line of said road S 01 31 25 W 264.96 feet to an iron pin (set) in the center line of said road as it existed prior to 1970, and within the road bed of the existing road; thence along the center line as existed prior to 1970, with a curve to the right having, a Radius of 475.26 feet, an Arc Length of 118.47 feet, and a Chord Bearing S 15 24 52 E 118.17 feet to an iron pin (set); thence continuing along the center line as prior to 1970, with a curve to the right having, a Radius of 272.36 feet, an Arc Length of 185.57 feet, and a Chord Bearing S 11 14 44 W 182.00 feet to an iron pin (set); thence continuing along said center line as existed prior to 1970, with a curve to the left having, a Radius of 687.97 feet, an Arc Length of 117.57 feet, and a Chord Bearing S 25 52 07 W 117.42 feet to an iron pin (set) in the existing center line of said road, and on the South line of said Lot #19; thence along the South line of said Lot #19 N 87 14 44 W 576.98 feet to the place of beginning containing 11.059 acres.

OFFICE COPY
NOT RECORDABLE

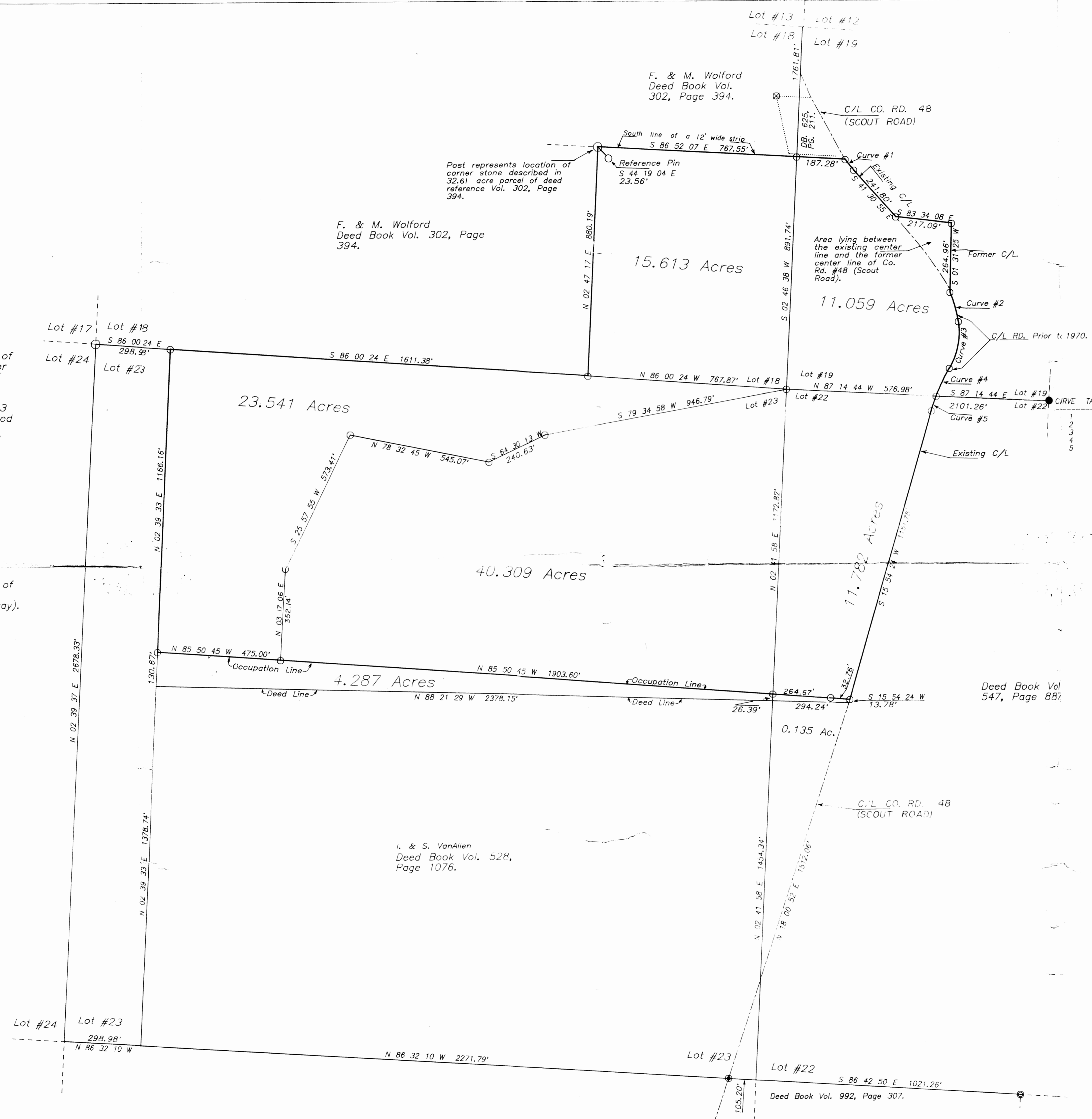
The bearings on this plat are based on a Solar Observation (Local Hour Angle Method), completed on the property.



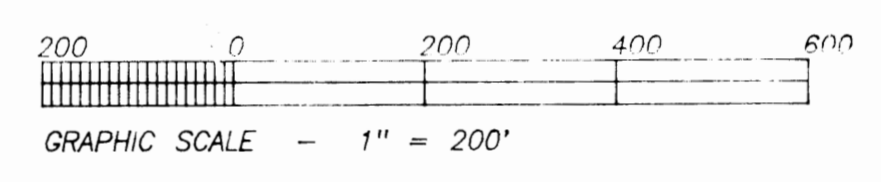
Situated in the State of Ohio, County of Muskingum, Township of Jackson, Quarter Township #1, Township #3, Range #9, of the US Military District:

Being part of Lots #18, #19, #22, & #23 of said Quarter Township #1, as recorded in the prior deed reference Vol. 715, Page 191, of the Muskingum County Deed Records, also being all of Muskingum County Auditor's Parcel Numbers, (29-29-20-61-39-000), 15.613 Acres, (29-29-20-71-18-000), 10.809 Acres, (29-29-20-71-18-001), 0.25 Acres, (29-29-50-01-11-000), 11.782 Acres, & (29-29-50-01-12-000), 63.850 Acres

REFERENCES NOT SHOWN OR LISTED: Deed Books Vol. & Page (783-147), (456-261), (730-307), (551-358), (766-244), (713-86), (951-130), & (465-656), Muskingum County Tax Maps and Aerials of the area involved, A USGS 7 1/2 Min Topo Quad Map (Trinway), Muskingum County Highway Improvement Records.



CURVE	TANGENT	RADIUS	DELTA	LENGTH	DEGREE	CHORD BEARING
1	25.73'	622.65'	04 43 59	51.43'	09 12 07	S 39 08 54 E 51.42'
2	59.54'	475.26'	14 16 58	118.47'	12 03 20	S 15 24 52 E 118.17'
3	96.55'	272.36'	39 02 14	185.57'	21 02 13	S 11 14 44 W 182.00'
4	58.93'	687.97'	09 47 29	117.57'	08 19 42	S 25 52 07 W 117.42'
5	30.44'	687.97'	05 03 59	60.83'	08 19 42	S 18 26 23 W 60.81'



- LEGEND
- ⊕ STONE (FOUND)
 - ⊗ AXLE (FOUND)
 - ⊙ IRON PIPE (FOUND)
 - IRON PIN (FOUND)
 - ⊕ RAILROAD SPIKE (FOUND)
 - ⊕ NAIL (FOUND)
 - WOOD POST (FOUND)
 - IRON PIN (SET) 5/8" REBAR WITH ALUMINUM IDENTIFICATION CAPS (C R HARKNESS R S 6885).

DESCRIPTION APPROVED FOR AUDITOR'S TRANSFER BY 9-20-88

SURVEY PLAT FOR ROBERT K. THOMPSON

SCALE : 1" = 200'	APPROVED :	DRAWN BY : CRH
DATE : 9-14-88	OFFICIAL COPY NOT REPRODUCIBLE	REVISED :
This plat was prepared by Robert K. Thompson, Registered Surveyor #6885 from an actual survey, completed on September 14, 1988, and is intended to be used for the legal transfer of the property shown, and does not intend to show all or any of the legal easements or encroachments unless otherwise indicated.		
HARKNESS SURVEYING & MAPPING INC. 768 DRYDEN ROAD ZANESVILLE, OHIO 43701 PHONE (614) 454-6367	DRAWING NUMBER : JOB #258 PLAT #01	