

Dayle & Evelyn Browning

Situated in the State of Ohio, County of Muskingum, Township of Newton, Township 15, Range 14, Section 15, bounded and described as follows:

Being ^{part} of Dayle and Evelyn Browning Volume 1514, page 252, Parcel No. 47-50-15-08-000. See Plat of Rodayle Drive Plat Book 19, page 17.


Commencing at a stone found at the Northeast corner of the Northwest Quarter of Section 15; Thence North 89°13'44"West 43.73 feet to a point; Thence South 00°23'58"West 97.59 feet to the place of beginning; Thence continuing South 00°23'58"West along West line of Rodayle Drive (50 foot wide) 122.72 feet to an iron pin; Thence South 89°07'10"West along Heather Grimm Volume 2206, page 818, 115.41 feet to an iron pin; Thence along Tammy Nabb Volume 1117, page 571 the next two courses and distances, North 00°09'03"West 18.14 feet to an iron pin and South 89°13'18"West 138.32 feet to an iron pin; Thence North 23°19'41"East 73.97 feet to an iron pin; Thence North 31°35'27"East 42.00 feet to an iron pin; Thence along Bethany Brown Volume 2072, page 13 the next two courses and distances: North 89°13'18"East 86.75 feet to an iron pin and North 88°21'12"East 116.62 feet to the place of beginning. Containing 0.60 Acres more or less.

Bearings are based on Rodayle Drive, Plat Book 19, page 17.

Above description is written by R.L. Daniels Registered Surveyor No. 5410, May 4, 2009, and is intended for legal transfer of Property described and does not intend to describe all or any easements of record nor encroachments unless otherwise indicated.

Reference : Volume 1514, page 252.

**OFFICE COPY
NOT RECORDABLE**



**APPROVED
MUSKINGUM COUNTY
PLANNING COMMISSION DIRECTOR**
[Signature]
Date: 5/18/09 Fee Paid: -

DESCRIPTION
APPROVED
By: *[Signature]* 5/18/09

PLAT OF SURVEY

Muskingum County, Ohio
 Newton Township
 T 15, R 14, Section 15

Bethany Brown
 2072-13

0.60 Ac.

Tammie Nabb
 1117-571

Heather Grimm
 47-50-15-10-002
 2206-818

DESCRIPTION

APPROVED
 By: *[Signature]* 5/13/09

Line	Bearing	Distance
1	N 89°13'44"W	43.73'
2	N 0°09'03"W	18.14'
3	N 31°35'27"E	42.00'

LEGEND

- Iron Pin
- Stone

N 23°19'41"E
 73.97'

S 89°13'18"W
 138.32'

S 89°07'10"W
 115.41'

N 89°13'18"E
 86.75'

N 88°21'12"E
 116.62'

S 0°23'58"W
 97.59'


S 0°23'58"W
 122.72'

RODAYLE DRIVE 50'

Northwest Corner
 Northeast Quarter
 Section 15

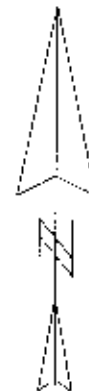
APPROVED
 MUSKINGUM COUNTY
 PLANNING COMMISSION DIRECTOR

Date: 5/18/09 Fee Paid: -



Approved For Transfer
 No On-Lot Sewage
 Date: 5/14/09

Zanesville - Muskingum Co.
 Health Department



Basis of Bearings

Bearings are based on
 Plat of Rodayle Drive
 Plat Book 19, page 17.
 Bearings shown hereon
 are to an assumed meridian
 and are used to denote angles
 only.

Pertinent Documents And Sources of Data Used:

1. Deed References
2. Various surveys
3. Plat of Rodayle Drive P.B. 19, page 17.

Survey for Dayle Browning
 Volume Page 252 Part of
 Parcel No. 47-50-15-10-002

R.L. Daniels & Assoc. 740-697-7480
 61 Old Rafter
 Roseville, Oh. 43083

May 1, 2009 Scale 1" = 50'

OFFICE COPY
 NOT RECORDABLE