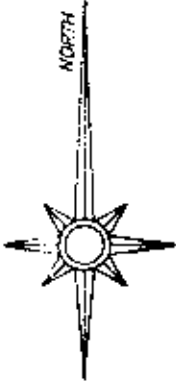


SURVEY PLAT FOR ROBERT & JOANN HANNUM

N/A


JOB #188
PLAT #01



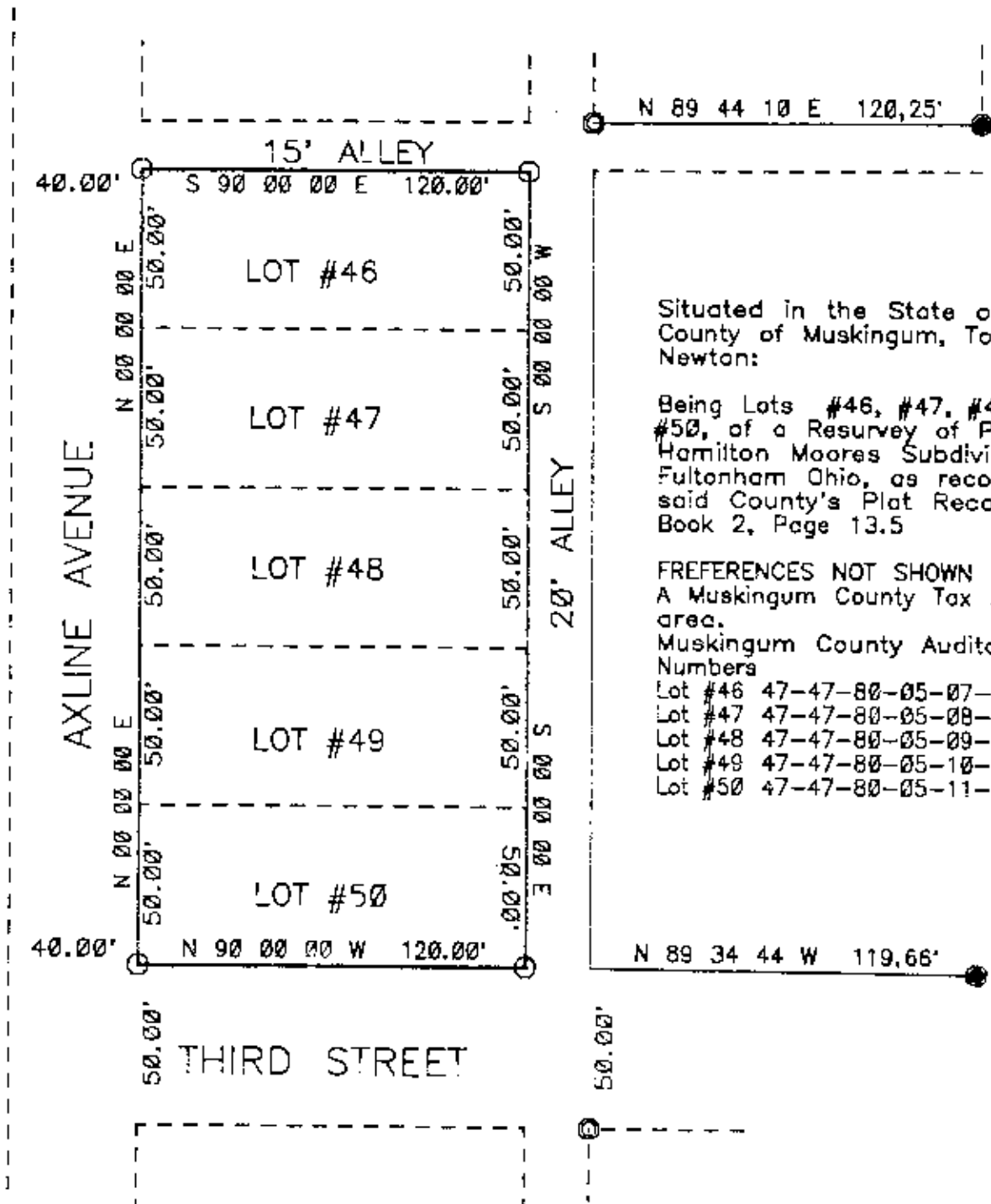
The bearings on this plat are based on:
The pins found on the East side of the 20' alley shown, as recorded in said Hamilton Moores Subdivision of Fultonham, Plat Book 2, Page 13.5.

LEGEND

- ☐ STONE (FOUND)
- ⊗ AXLE (FOUND)
- IRON PIPE (FOUND)
- IRON PIN (FOUND)
- ⊕ RAILROAD SPIKE (FOUND)
- ⊕ NAIL (FOUND)
- IRON PIN (SET) 5/8" REBAR 34" IN LENGTH WITH ALUMINUM IDENTIFICATION CAP (C.R. HARKNESS RS 6885).



GRAPHIC SCALE - 1" = 50'



Situated in the State of Ohio,
County of Muskingum, Township of
Newton:

Being Lots #46, #47, #48, #49, &
#50, of a Resurvey of Part of
Hamilton Moores Subdivision of
Fultonham Ohio, as recorded in
said County's Plat Records, Plat
Book 2, Page 13.5

PREFERENCES NOT SHOWN OR LISTED:
A Muskingum County Tax Map of the
area.
Muskingum County Auditor's Parcel
Numbers

- Lot #46 47-47-80-05-07-000
- Lot #47 47-47-80-05-08-000
- Lot #48 47-47-80-05-09-000
- Lot #49 47-47-80-05-10-000
- Lot #50 47-47-80-05-11-000

This survey plat was prepared by Charles R. Harkness
Registered Surveyor #6885 from an actual survey completed
on May 20, 1987.

**OFFICE COPY
NOT RECORDABLE**
CHARLES R. HARKNESS

SEAL