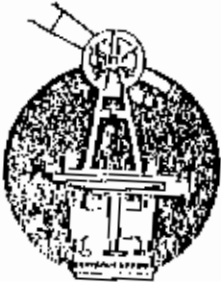


70-55-02-04  
70-55-02-02  
70-55-02-03

Phone 453-8448



SURVEYING & MAPPING

## L. Peter Dinan & Associates

27 South Sixth Street

P. O. Box 55, Zanesville, Ohio 43701

Description For Conveyance  
Part of Lots 3 and 4, All of Lot 5  
All of Parcels  
#70-55-02-02  
#70-55-02-03  
#70-55-02-04

Situated in the State of Ohio, County of Muskingum, Township of Washington.

Being all of Lot 5 and a part of Lots 3 and 4 of McBride's Addition as recorded in Plat Book 1, Page 255, bounded and described as follows:

Beginning at the southwest corner of said Lot 5; thence along the west line of said Lot 5 and Lot 3 north 7 degrees 39 minutes west 128.23 feet to a point; thence south 75 degrees 42 minutes east 96.98 feet to a point; thence south 85 degrees 34 minutes east 26.35 feet to a point on the east line of Lot 4; thence along the east line of Lot 4 and Lot 5 south 9 degrees 09 minutes east 86.48 feet to the southeast corner of Lot 5; thence along the south line of Lot 5 south 82 degrees 21 minutes west 117.98 feet to the place of beginning.

This description written from a survey made by L. Peter Dinan, Registered Surveyor #5451, November 25, 1991.

DESCRIPTION APPROVED  
FOR AUDITOR'S TRANSFER

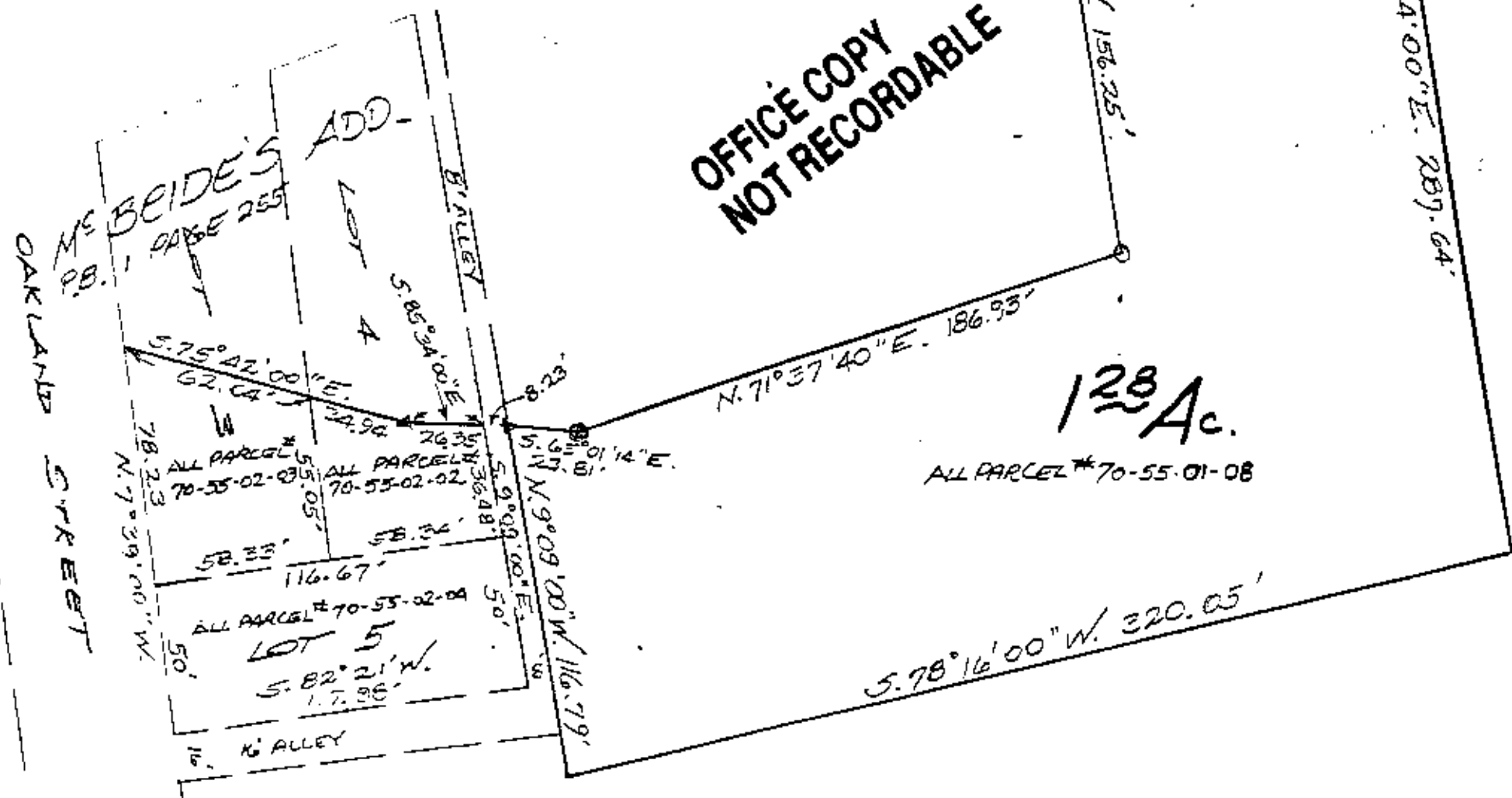
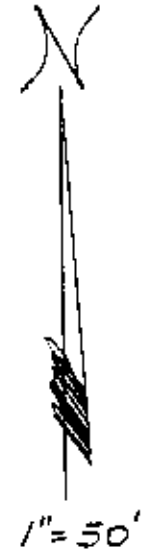
BY J. S. Hambl  
6-23-92

OFFICE COPY  
NOT RECORDABLE

PART OF  
 QTR. TWP. 3, TWP. 1, R. 7  
 WASHINGTON TWP.  
 MUSKINGUM COUNTY, OHIO  
 NOV. 21, 1991

STATE ROUTE 40  
 RIGHT OF WAY LINE  
 N. 73° 36' 00" E. 114.66'

OFFICE COPY  
 NOT RECORDABLE



128 Ac.

ALL PARCEL # 70-55-01-08

L. PETER OIMAN & ASSOCIATES  
 27 SOUTH SIXTH STREET  
 ZANESVILLE, OHIO



DESCRIPTION APPROVED  
 FOR AUDITOR'S TRANSFER

BY J. L. Hamble  
 12-06-91