

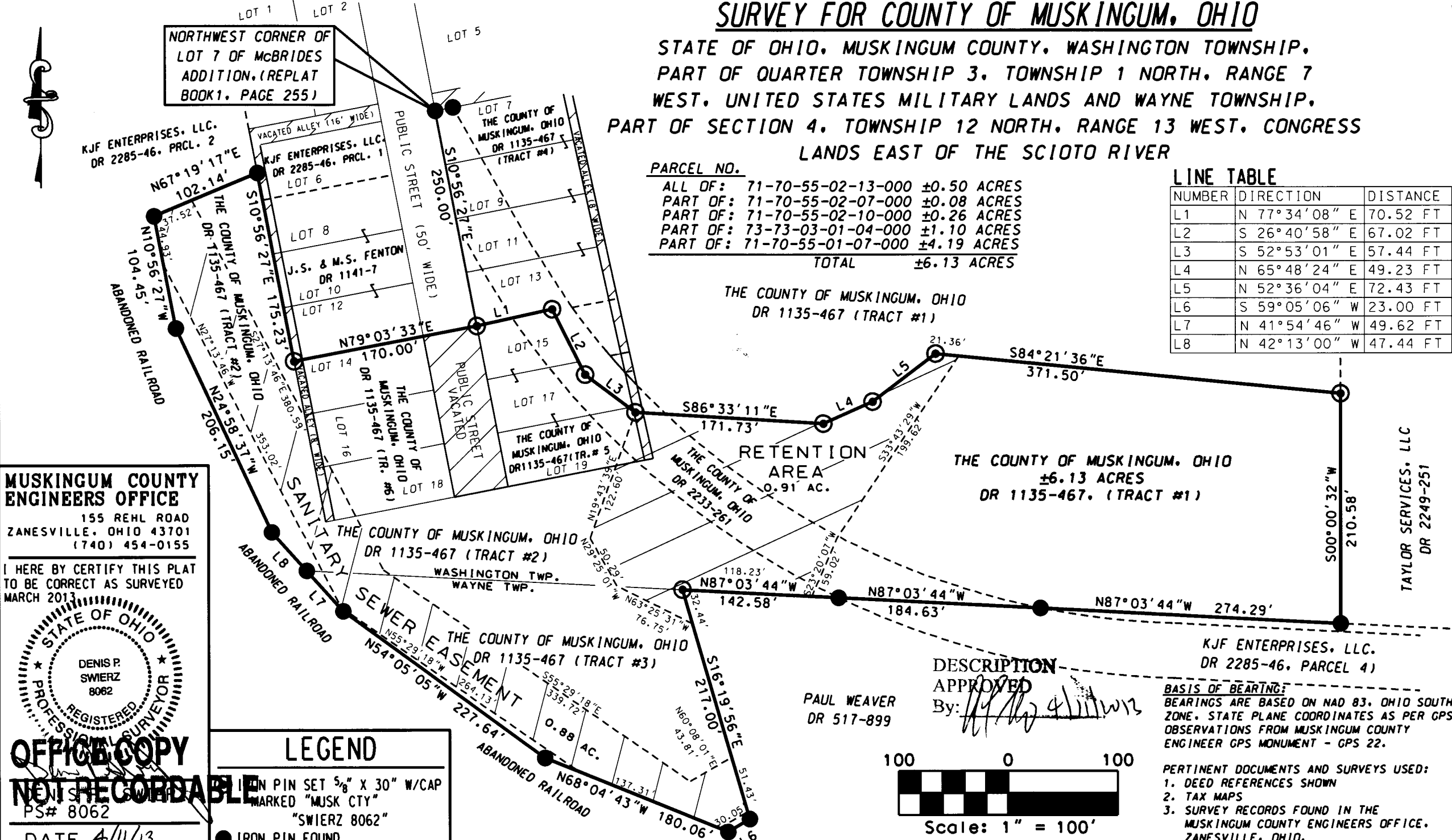
# SURVEY FOR COUNTY OF MUSKINGUM, OHIO

STATE OF OHIO, MUSKINGUM COUNTY, WASHINGTON TOWNSHIP,  
 PART OF QUARTER TOWNSHIP 3, TOWNSHIP 1 NORTH, RANGE 7  
 WEST, UNITED STATES MILITARY LANDS AND WAYNE TOWNSHIP,  
 PART OF SECTION 4, TOWNSHIP 12 NORTH, RANGE 13 WEST, CONGRESS  
 LANDS EAST OF THE SCIOTO RIVER

PARCEL NO.	ACRES
ALL OF: 71-70-55-02-13-000	±0.50 ACRES
PART OF: 71-70-55-02-07-000	±0.08 ACRES
PART OF: 71-70-55-02-10-000	±0.26 ACRES
PART OF: 73-73-03-01-04-000	±1.10 ACRES
PART OF: 71-70-55-01-07-000	±4.19 ACRES
<b>TOTAL</b>	<b>±6.13 ACRES</b>


### LINE TABLE

NUMBER	DIRECTION	DISTANCE
L1	N 77°34'08" E	70.52 FT
L2	S 26°40'58" E	67.02 FT
L3	S 52°53'01" E	57.44 FT
L4	N 65°48'24" E	49.23 FT
L5	N 52°36'04" E	72.43 FT
L6	S 59°05'06" W	23.00 FT
L7	N 41°54'46" W	49.62 FT
L8	N 42°13'00" W	47.44 FT



**MUSKINGUM COUNTY ENGINEERS OFFICE**  
 155 REHL ROAD  
 ZANESVILLE, OHIO 43701  
 (740) 454-0155

I HEREBY CERTIFY THIS PLAT TO BE CORRECT AS SURVEYED  
 MARCH 2013



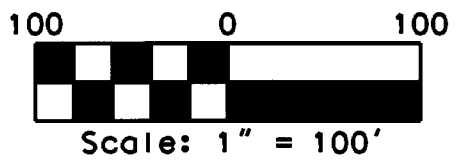
**OFFICE COPY**  
**NOT RECORDABLE**  
 PS# 8062

### LEGEND

- IRON PIN SET 5/8" X 30" W/CAP MARKED "MUSK CTY" "SWIERZ 8062"
- IRON PIN FOUND

DATE 4/11/13

DESCRIPTION APPROVED  
 By: *[Signature]*  
 PAUL WEAVER  
 DR 517-899



**BASIS OF BEARING:**  
 BEARINGS ARE BASED ON NAD 83, OHIO SOUTH ZONE, STATE PLANE COORDINATES AS PER GPS OBSERVATIONS FROM MUSKINGUM COUNTY ENGINEER GPS MONUMENT - GPS 22.

**PERTINENT DOCUMENTS AND SURVEYS USED:**  
 1. DEED REFERENCES SHOWN  
 2. TAX MAPS  
 3. SURVEY RECORDS FOUND IN THE MUSKINGUM COUNTY ENGINEERS OFFICE, ZANESVILLE, OHIO.