

SURVEY PLAT FOR J. TODD SANDS
 SITUATED IN QUARTER TOWNSHIP 4, T-1-N, R-7-W, U.S.M.L., WASHINGTON
 WASHINGTON TOWNSHIP, MUSKINGUM COUNTY, OHIO.

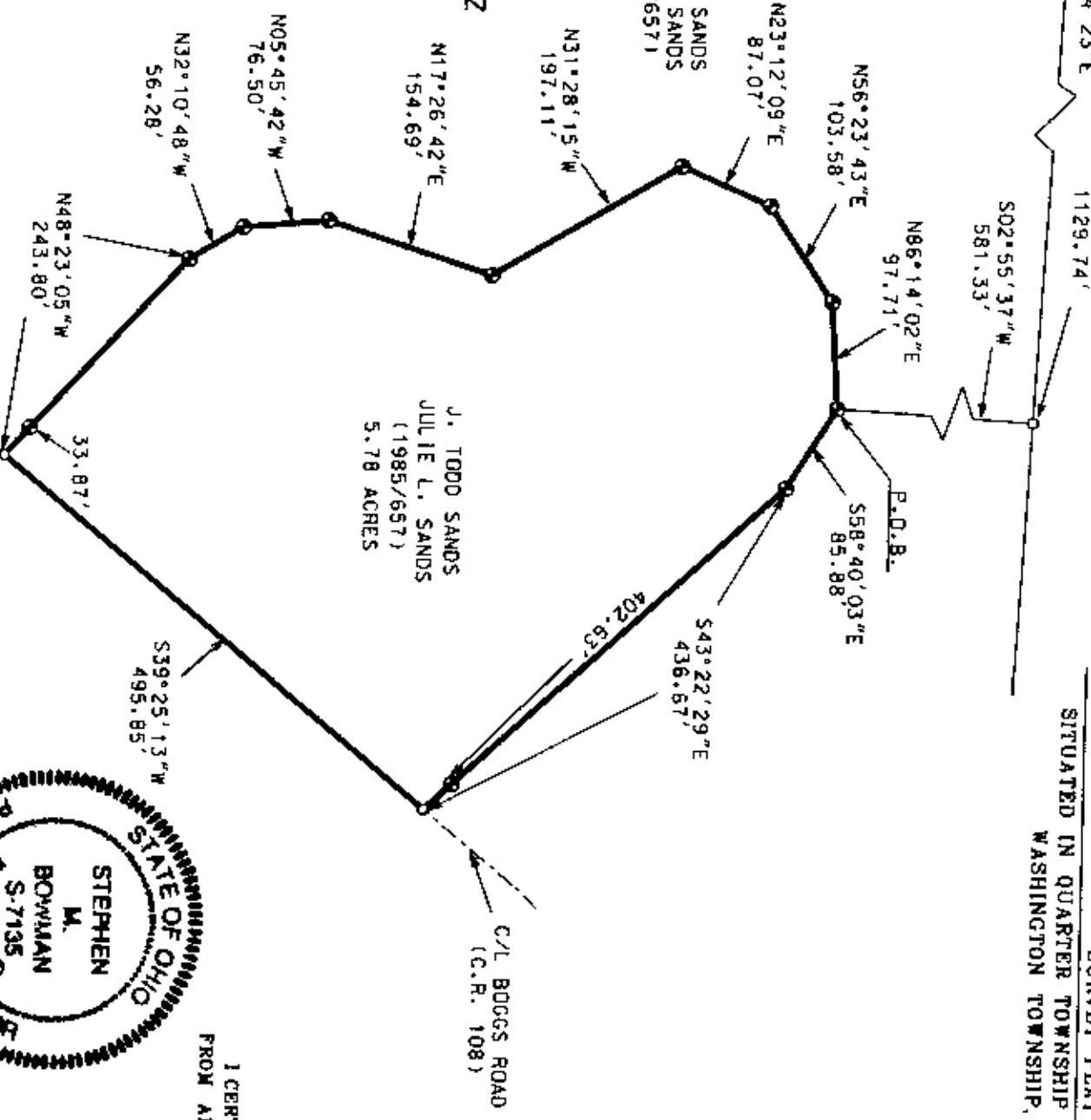
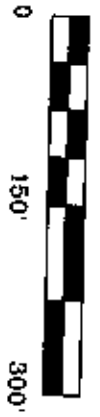
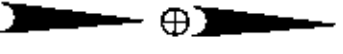
PART OF ADJUTORS PARCEL
 70-60-01-15-000

N.W. CDR.,
 S.E. 1/4 OF THE
 N.W. 1/4 OF QUARTER
 TWP. 4.

APPROVED
 MINOR LOT SPLIT ONLY
 MUSKINGUM COUNTY
 PLANNING COMMISSION DIRECTOR
 Date 2/7/09
 Fee Paid

Approved For Transfer
 On-Lot Sewage O.K.
 Date 5/2/5/3
 Zanesville - Muskingum Co
 Health Department

NORTH IS BASED UPON
 AN ASSUMED MERIDIAN
 SCALE 1" = 150'

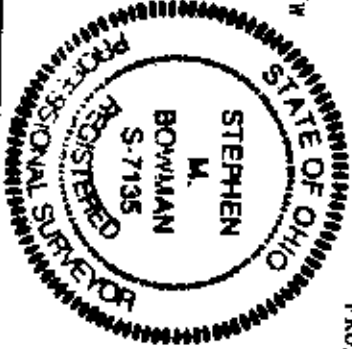


DESCRIPTION
 APPROVED
 By: [Signature] 2/20/09

LEGEND

- IRON PIN FOUND
- ⊙ 3/4" X 30" REBAR SET W/ I.D. CAP
- POINT

I CERTIFY THIS DRAWING WAS PREPARED
 FROM AN ACTUAL FIELD SURVEY I CONDUCTED



NOT RECORDED
 STEPHEN M. BOWMAN, P.S. #7135
 NOT A MAN SURVEYING

P.O. BOX 3261
 ZANESVILLE, OHIO 43702
 PHONE 740-454-0496

JOB# M-09004 DATE: 02/16/09