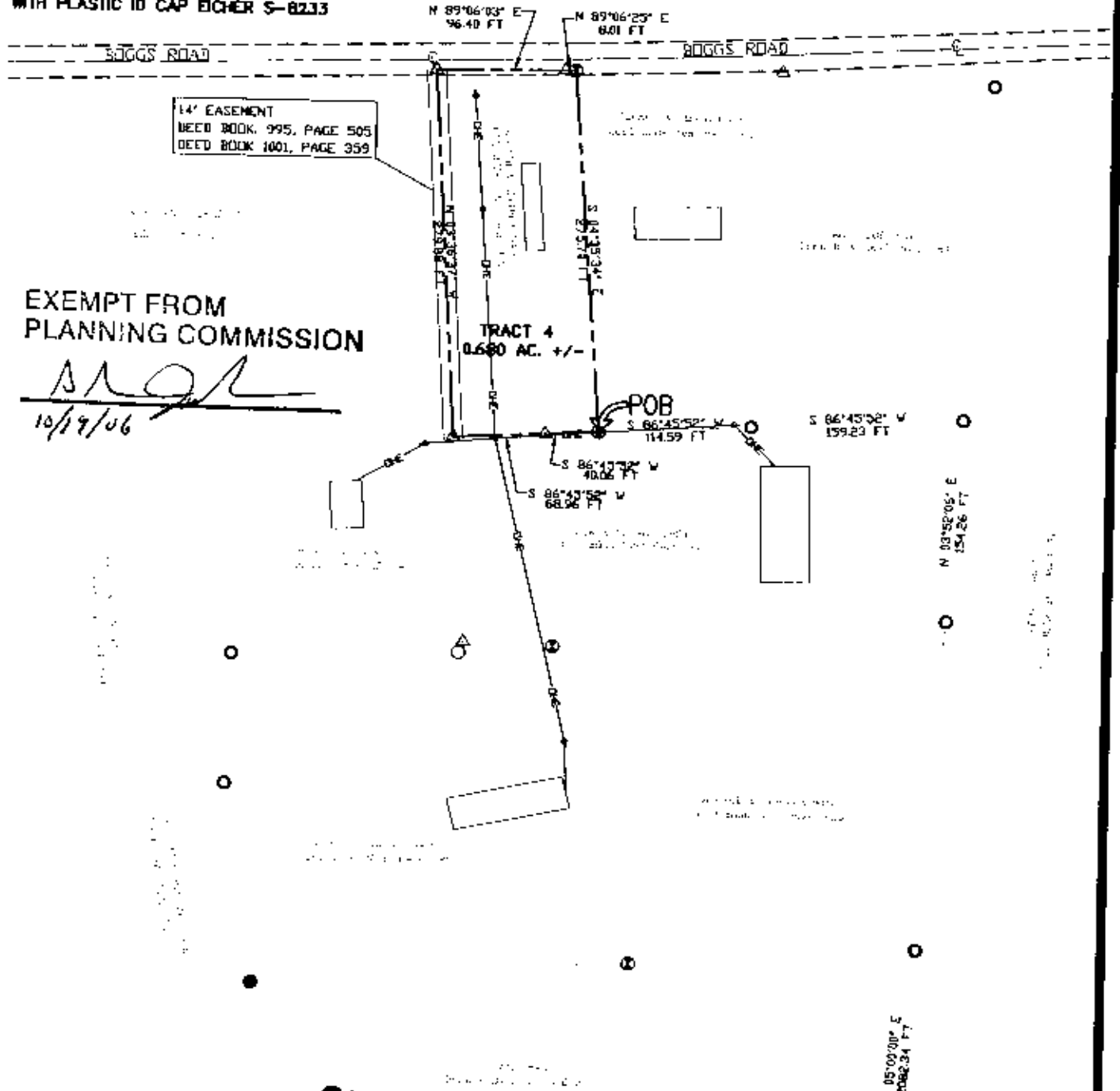


PLAT OF SURVEY FOR NICK CURRY

SITUATED IN THE STATE OF OHIO, COUNTY OF MUSKINGUM, TOWNSHIP OF WASHINGTON,
BEING THAT PART OF THE FOURTH QUARTER OF TOWNSHIP 1, RANGE 7
OF THE UNITED STATES MILITARY LANDS

NOTE:
BEARINGS ON THIS PLAT ARE BASED ON THE EASTERLY LINE
OF HANES 108 ACRE TRACT (DEED BOOK 2016, PAGE 228)
BEING NORTH 05 DEGREES 00 MINUTES 00 SECONDS EAST

IRON PINS SET ARE 5/8" REBAR, 30" LONG
WITH PLASTIC ID CAP EICHER S-8233



14' EASEMENT
DEED BOOK 995, PAGE 505
DEED BOOK 1001, PAGE 359

EXEMPT FROM
PLANNING COMMISSION

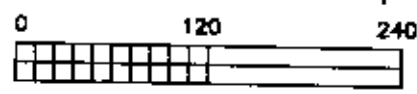
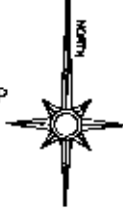
[Signature]
10/19/06

REFERENCES
deeds as noted
county tax records
existing nonumentation

**OFFICE COPY
NOT RECORDABLE**
10/19/06

LEGEND

- IRON PIN SET
5/8" X 30" REBAR WITH
I.D. CAP EICHER S-8233
- IRON PIN FOUND
- IRON PIN FOUND WITH ID CAP
- IRON PIPE FOUND
- △ POINT




SCALE 1" = 120'
Part of Parcel No.
71-70-76-02-02-000
All of Parcel No.
71-70-76-02-03-000

SOUTHEAST CORNER OF THE
SOUTHWEST QUARTER OF THE
NORTHEAST QUARTER OF
THE FOURTH QUARTER OF
WASHINGTON TOWNSHIP
MUSKINGUM COUNTY, OHIO

STATE OF OHIO
MARK J. EICHER
S-8233
SURVEYOR
**OFFICE COPY
NOT RECORDABLE**

Plat prepared by Mark J. Eicher
Ohio Professional Surveyor S-8233
based on an actual survey completed
on the 29th day of March, 2006.



**EICHER ENGINEERING
AND CONSULTING**

MARK J. EICHER, P.E.
47 N. 4TH ST., SUITE 204
ZANESVILLE, OHIO 43701
PHONE: (740) 450-9309
FAX: (740) 450-9310