

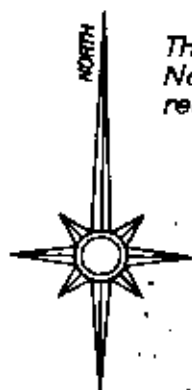
SURVEY PLAT FOR SAM PAUL

73-66-01-13
2690 Rd For Dr

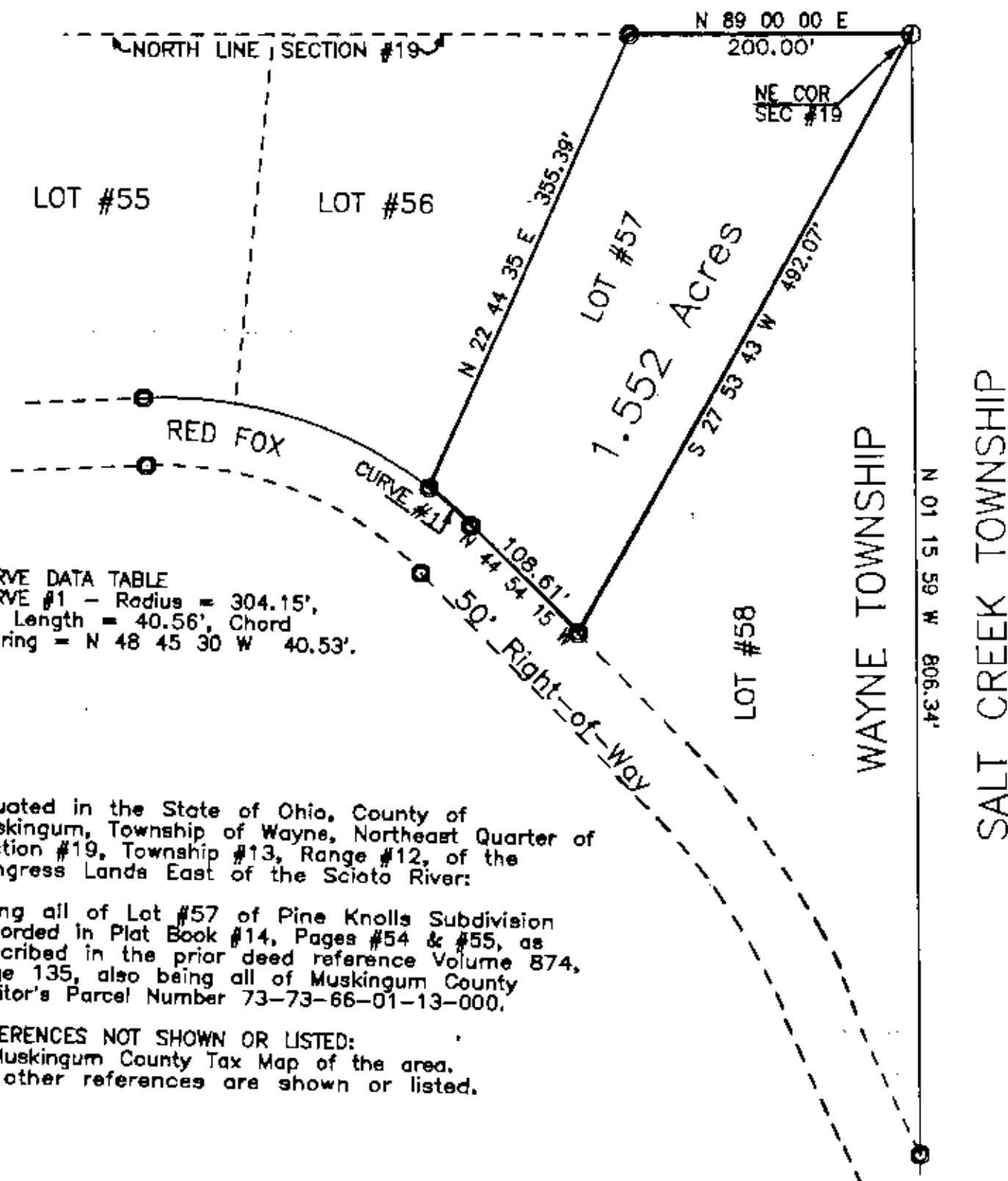
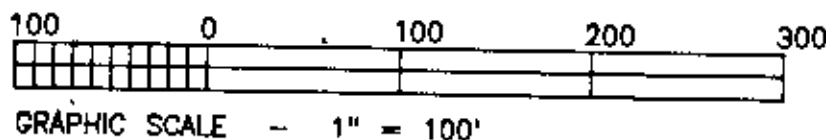
JOB #296
PLAT #01

LEGEND

- ☒ AXLE (FOUND)
- IRON PIPE (FOUND)
- IRON PIN (FOUND)
- ⊙ RAILROAD SPIKE (FOUND)
- ⊕ NAIL (FOUND)
- IRON PIN (SET) 3/8" REBAR WITH ALUMINUM IDENTIFICATION CAP (C.R. HARKNESS R.S. 6885).



The bearings on this plat are based on the North Line of Pine Knolls Subdivision as recorded in Plat Book #14, Page #54 & #55.



CURVE DATA TABLE
CURVE #1 - Radius = 304.15',
Arc Length = 40.56', Chord
Bearing = N 48 45 30 W 40.53'.

Situated in the State of Ohio, County of Muskingum, Township of Wayne, Northeast Quarter of Section #19, Township #13, Range #12, of the Congress Lands East of the Scioto River:

Being all of Lot #57 of Pine Knolls Subdivision Recorded in Plat Book #14, Pages #54 & #55, as described in the prior deed reference Volume 874, Page 135, also being all of Muskingum County Auditor's Parcel Number 73-73-66-01-13-000.

REFERENCES NOT SHOWN OR LISTED:
A Muskingum County Tax Map of the area.
All other references are shown or listed.

This survey plat was prepared by Charles R. Harkness Registered Surveyor #6885 from an actual survey completed June 2, 1989, and is intended to be used for the legal transfer of the property shown, and does not intend to show all or any easements of record, nor encroachments unless otherwise indicated.

**OFFICE COPY
NOT RECORDABLE**
C.R. Harkness R.S. #6885