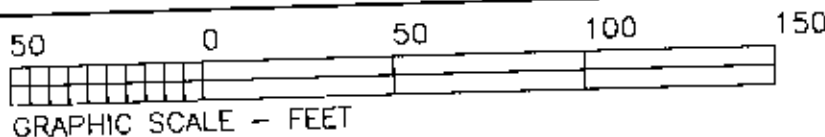
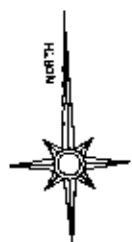


81-51-012

81-51-012

81-51-012 Stillwell St



The bearings on this plat are based on the West line of Stillwell Street as shown on the Plat of Hughes and Spurk's Addition recorded in PB "U", Page 437.

# LEGEND

- PIN (SET) 5/8" REBAR CAPPED (C R HARKNESS PLS#6865)
- PIN (FOUND)
- △ POINT (UNMARKED)

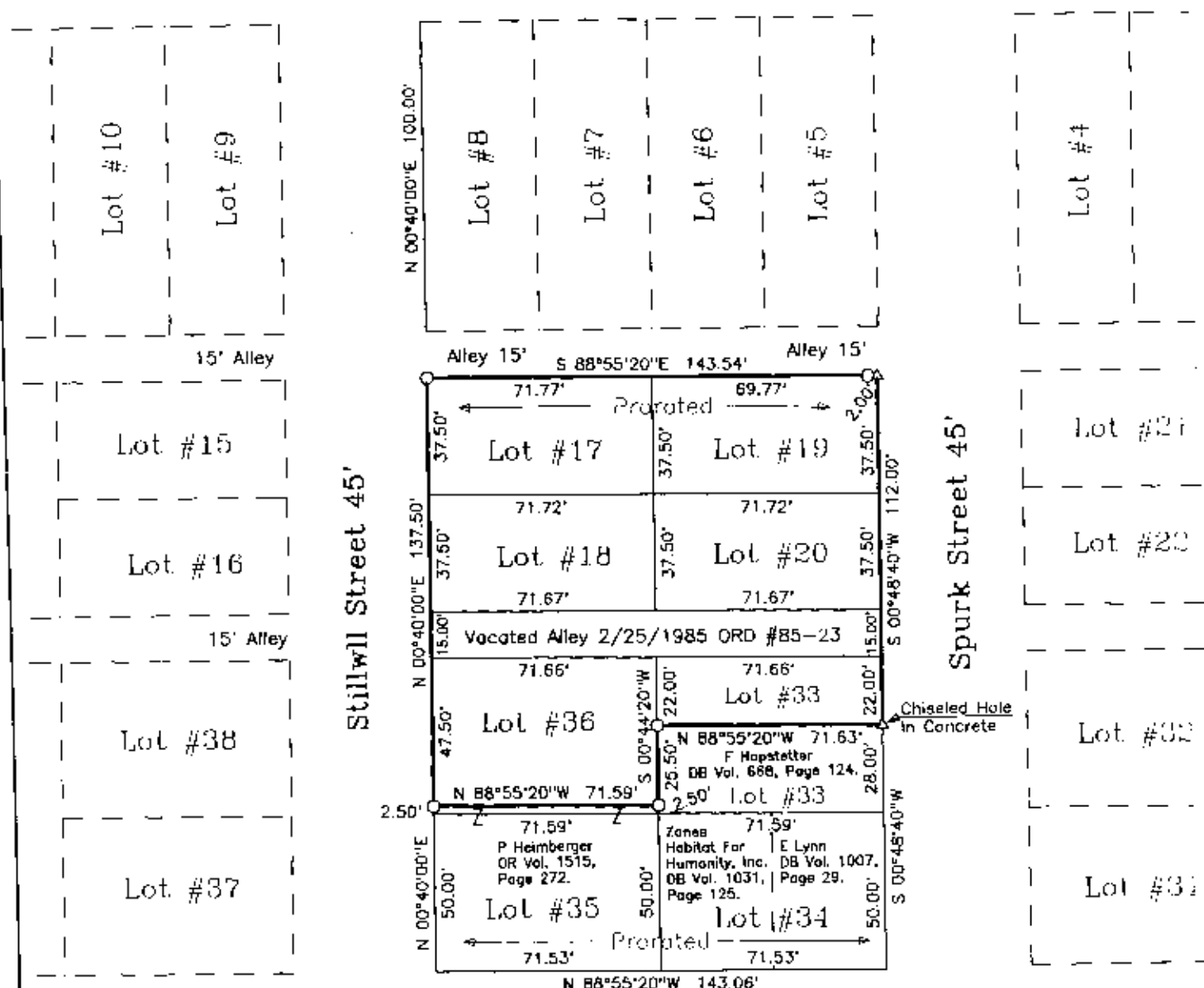
Situated in the State of Ohio, County of Muskingum, City of Zanesville:

Being all of Lots Numbered 17 through 20 and part of Lot #33 & #36 and a vacated alley of Hughes and Spurk's Addition recorded in Plat Book "U", Page 437, being all of the East Side Community Ministry property recorded in deed references Deed Book Volume 892, Page 73 and Deed Book Volume 1113, Page 281 of said county's deed records, known as Muskingum County Auditor's Parcel Numbers 81-51-01-(02+03+04+05+06+12)-000;

## SURVEYOR'S NOTES & REFERENCES:

Muskingum Co. Tax Maps and Orthophotos of the area. USGS Topo Quad Map (Zanesville East). Survey of the Donald C. Oliver property completed by Jack D. Newcome PLS #7321 on 7/13/1998. Previous survey by C R Harkness Job #923 dated 10/19/1999  
**Note #1** - Proration of Lots was applied in a East-West direction derived from curb splits and were consistent with long term occupation lines within the block.  
**Note #2** - No proration of Lot was needed in a North-South direction.

Marietta Street 49.5'



(South Street) Hughes Street 60'

This plat was prepared by C. R. Harkness Surveying & Mapping Inc. in accordance with Chapter 4733-37 of the Administrative Code, from an actual survey and is intended to be used for the legal transfer of the property shown and does not intend to show all or any easements of record, nor encroachments unless otherwise indicated.

OFFICE COPY  
NOT RECORDABLE

SURVEY FOR:		HARKNESS SURVEYING & MAPPING, INC.	
Eastside Community Ministry		768 DRYDEN ROAD	
Stillwell & Spurk Streets, Zanesville, Ohio		ZANESVILLE, OHIO 43701	
		PHONE/FAX (740) 454-8967	
SURVEYED: 6/28/2001	DRAWN: 7/13/2001	JOB: #1110	DRAWING: Plat #01
SECTION: TWP: RANGE: CITY: Zanesville COUNTY: Muskingum STATE OHIO			