

## Legend

- - Iron Pin Found, 5/8" rebar,  
(unless shown otherwise)
- - Iron Pin Set, 5/8" x 30" rebar  
(with plastic identification cap)

## Bearing Reference

The bearings shown on this plat are based on the bearings in the deed to Lee Street Pacific Pride, LLC as recorded in O.R. 2645 - 704.

## Pertinent Documents

Pertinent documents used for this survey are all deeds and plat as shown; and on-line tax map.

83-36-03-09-000 B

# Boundary Survey


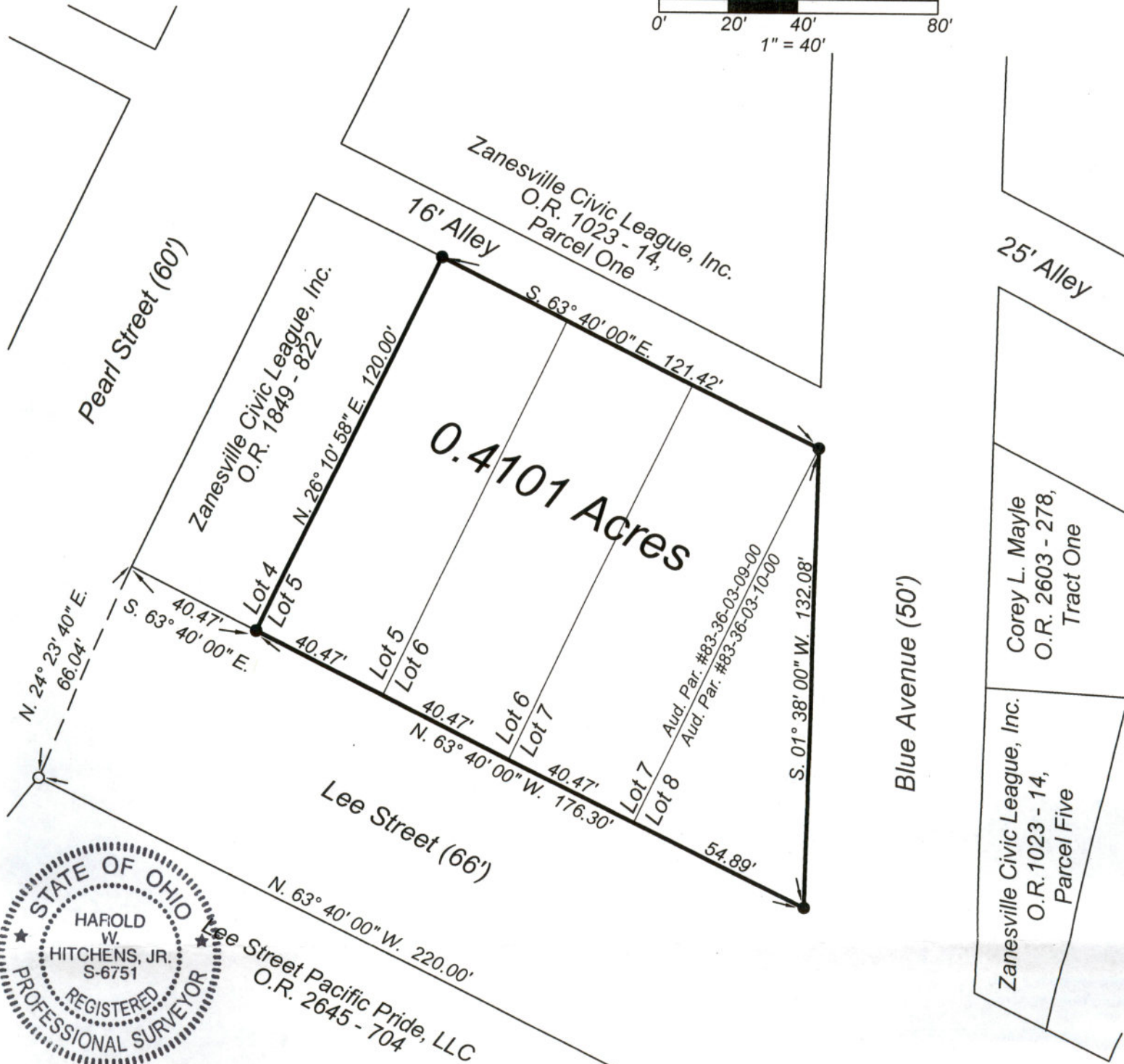

for

## Richard Hollins

Situated in the 4th Qtr. of T 1N, R 8W, U.S.M.L.  
City of Zanesville, Muskingum County, Ohio &  
Being Lots 5, 6, 7, & 8 of Square 9 of the "Western Addition"  
as shown on the plat recorded in Replat Book 1, Page 4.

Also being all of the property conveyed to Larry F. Orndorff  
by deeds recorded in O.R. 1921, pg. 56 & O.R. 2301, Pg. 922  
(0.3345 Acres- Aud. Par. #83-36-03-09-000, all  
& (0.0756 Acres- Aud. Par. #83-36-03-10-000, all)

## Graphic Scale



## Certification

I hereby certify this plat to be true and accurate based on an actual field survey made under my supervision during October of 2020.

**OFFICE COPY**  
**NO RECORDABLE**  
Harold W. Hitchens, Jr., Reg. Surv. #6751  
October 6, 2020

Drawn By: HWH Jr  
JN:5548-09-20

DESCRIPTION  
APPROVED

By: Richard Hollins



234 South 3rd  
Coshocton, Ohio 43812  
Phone (740) 622-1808  
Fax (740) 622-1766