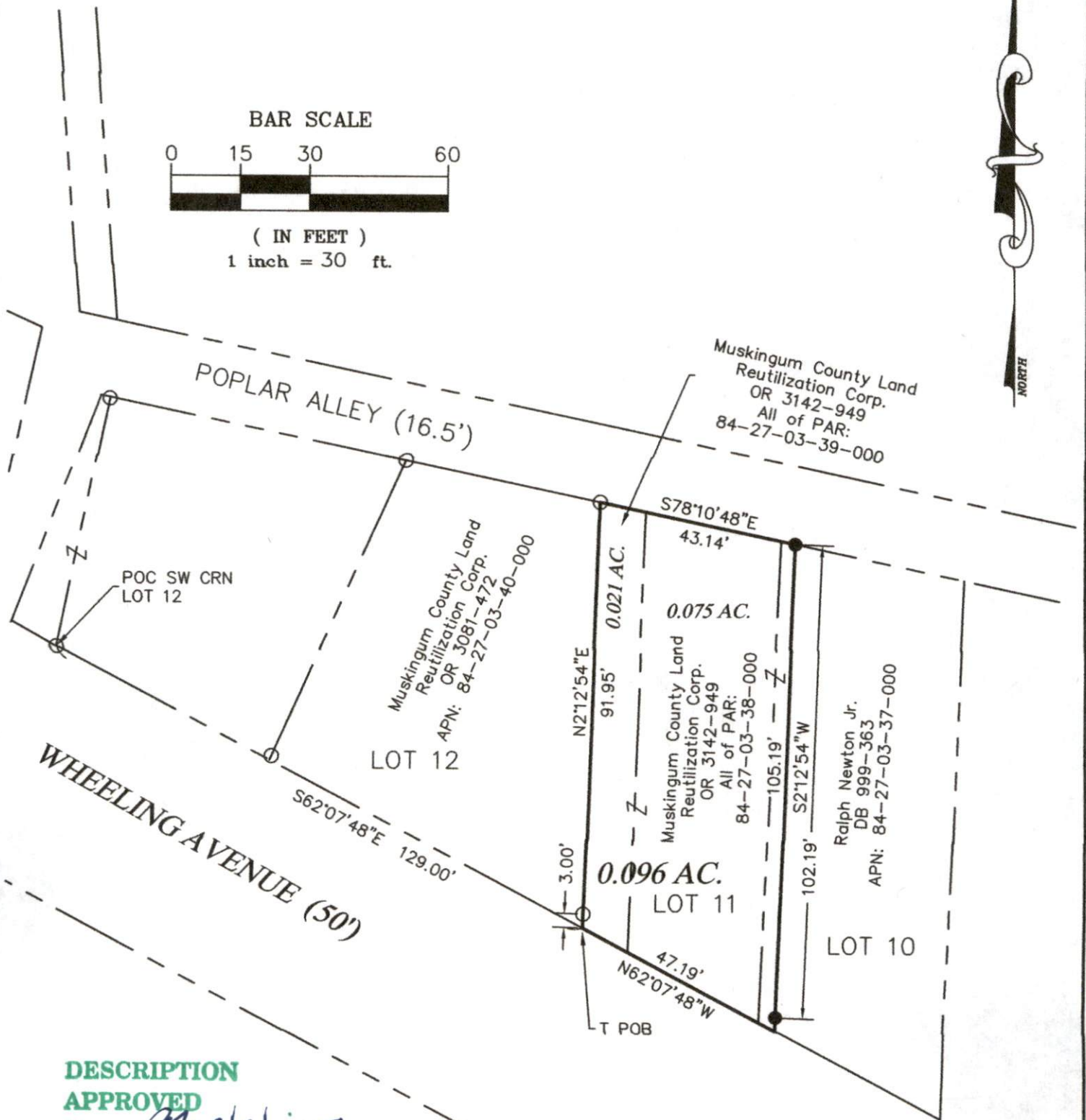
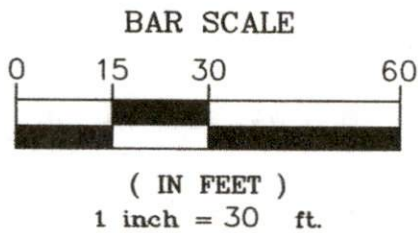


PLAT OF SURVEY MCLRC PARCEL

SITUATED IN THE NEW 4TH WARD, CITY OF ZANESVILLE,
MUSKINGUM COUNTY, STATE OF OHIO, U.S.M.L.
AND PART OF LOTS 10 & 12, ALL OF LOT 11, OF MT. PLEASANT ADDITION TO THE CITY OF ZANESVILLE, PB 1, PG 10



DESCRIPTION
APPROVED

By: [Signature]

PERTINENT RECORDS USED
Deeds & Plat as shown

LEGEND


- 5/8" Dia. Iron Pin Found
- ⊙ 1" O.D. Iron Pipe Found
- Iron Pin Set 5/8" Dia x 30" L rebar w Org ID Cap Stamped Willis S-7996

BASIS OF BEARINGS

North line of Wheeling Avenue being S 62° 07' 48" E,
Ohio State Plane Grid, South Zone, NAD83(2011)

PROJ. NO. 25010

I hereby certify that this plat represents a true and accurate survey made under my direct supervision of the parcel herein shown and all measurements were made in accordance with Chapter 4733-37 of the Ohio Administrative Code.



WES
WILLIS ENGINEERING & SURVEYING
12512 West Bank Dr
Millersport, OH 43046

**OFFICE COPY
NOT RECORDABLE**

Todd D. Willis, PS
Reg. No. S-7996
740-739-4030