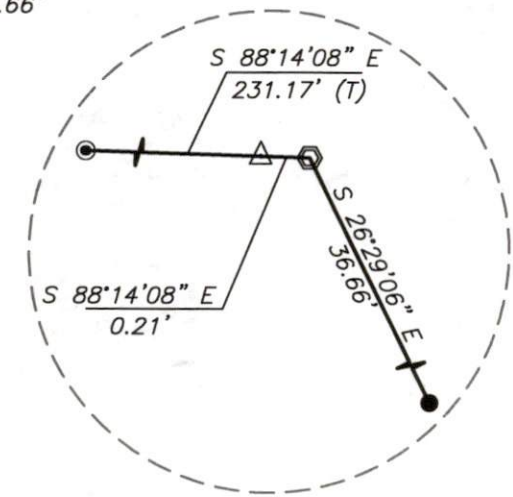
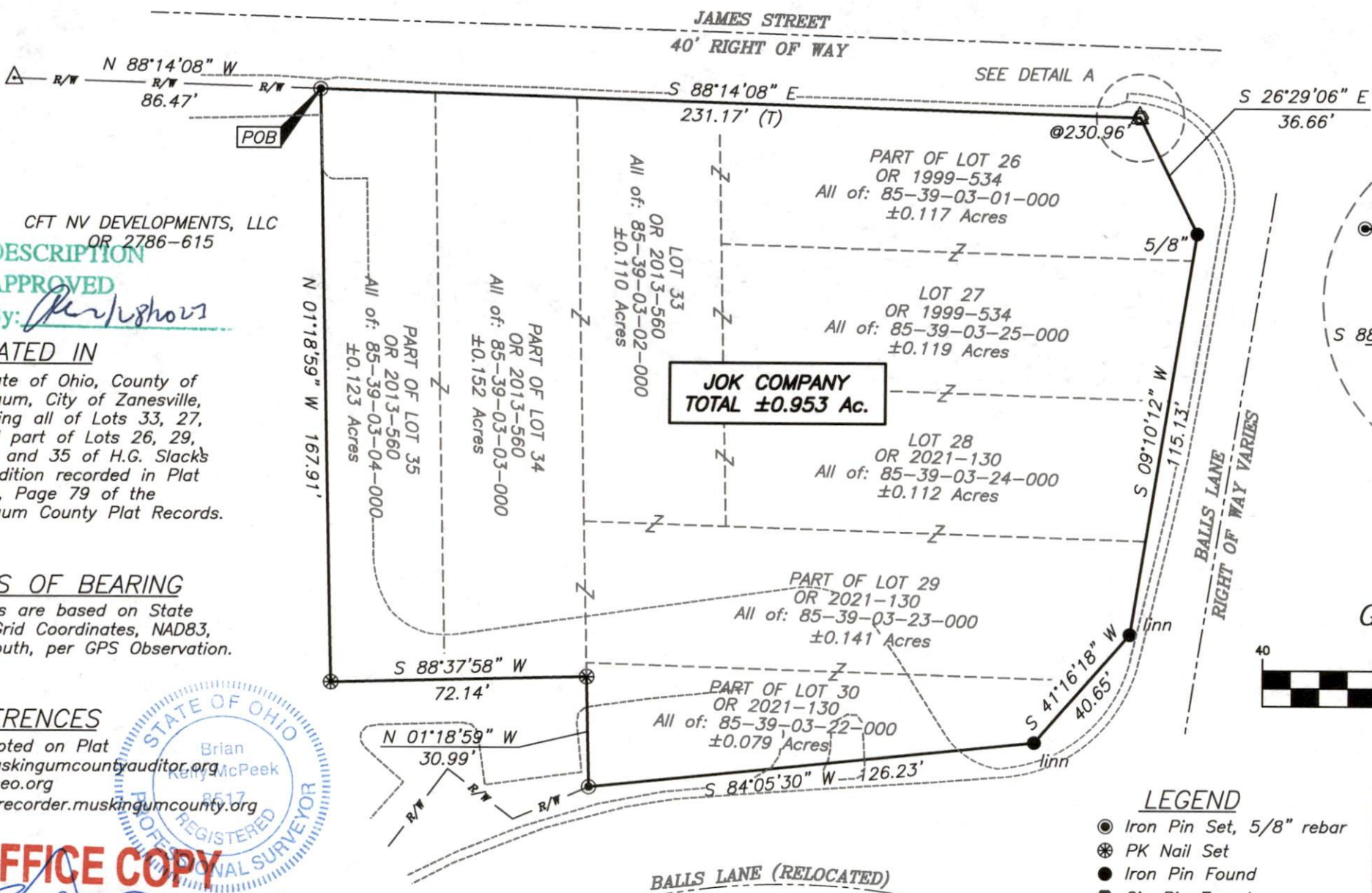



RESURVEY



DETAIL A
N.T.S.

GRAPHIC SCALE



(IN FEET)
1 inch = 40 ft.

LEGEND

- Iron Pin Set, 5/8" rebar
- ⊗ PK Nail Set
- Iron Pin Found
- ⊙ Gin Pin Found
- △ PK Nail Found
- Z— Property Hook

CFT NV DEVELOPMENTS, LLC
OR 2786-615
DESCRIPTION APPROVED
By: *[Signature]*

SITUATED IN
The State of Ohio, County of Muskingum, City of Zanesville, and being all of Lots 33, 27, 28 and part of Lots 26, 29, 30, 34 and 35 of H.G. Slack's 2nd Addition recorded in Plat Book 5, Page 79 of the Muskingum County Plat Records.

BASIS OF BEARING
Bearings are based on State Plane Grid Coordinates, NAD83, Ohio South, per GPS Observation.

REFERENCES
* As Noted on Plat
www.muskingumcountyauditor.org
www.mceo.org
<http://recorder.muskingumcounty.org>



OFFICE COPY NOT RECORDABLE
Date: 2/23/23
Brian Kelly McPeck
Reg. Surveyor No. 8517

MCPEEK LAND SURVEYING LLC
www.mcpeeklandsurveying.com
email: brian@mcpeeklandsurveying.com
1705 East Pike, * Zanesville, Oh 43701 * 740.704.6073