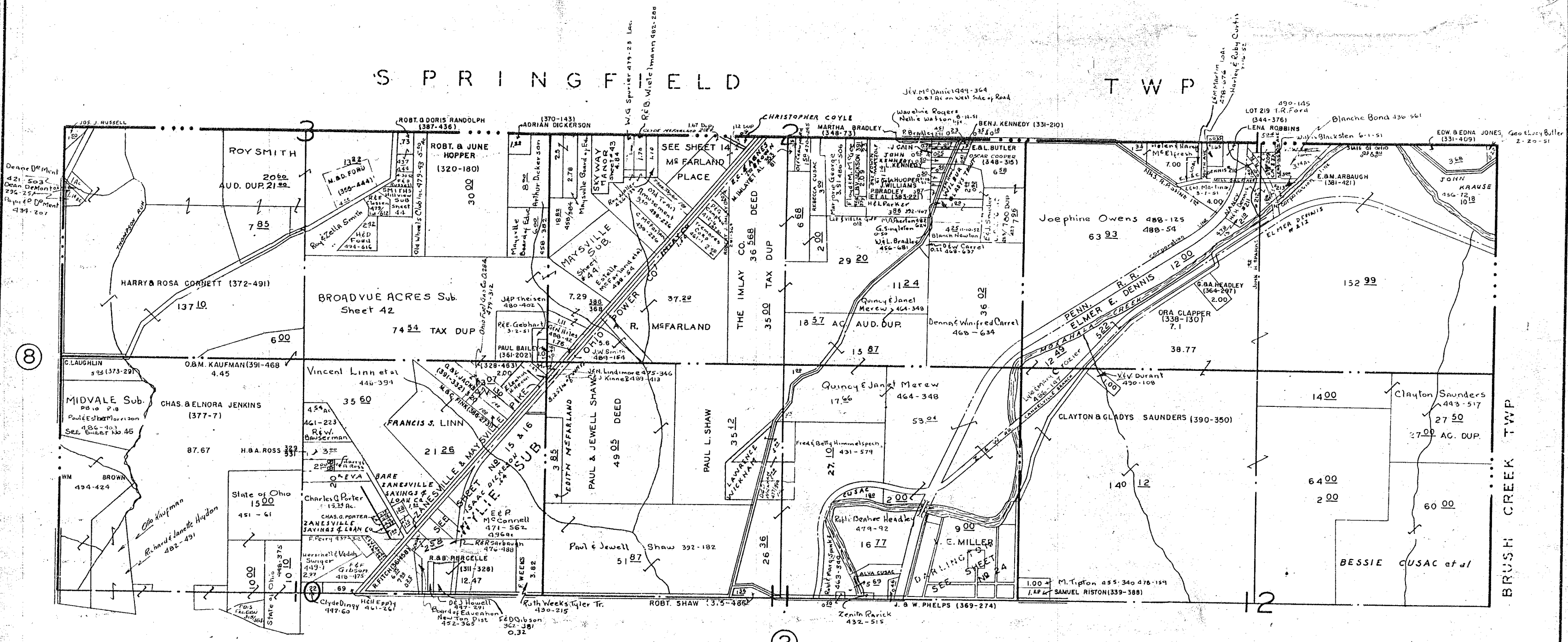


S P R I N G F I E L D

T W P



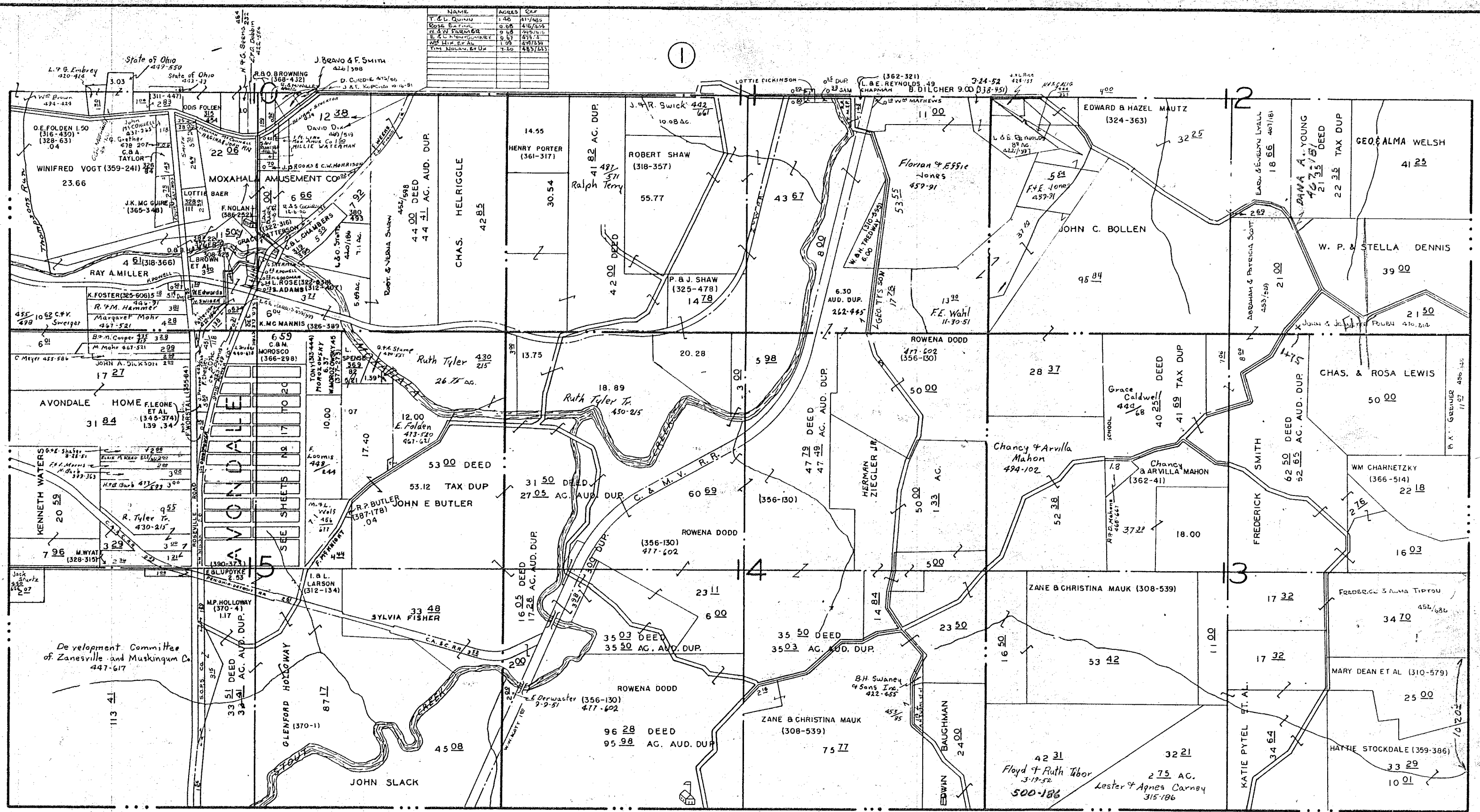
PART OF NORTH HALF OF QR. TWP. 1: R. 14: TWP. 15.

NEWTON TWP. MUSK. CO. O.

SCALE 1" = 500'

SHEET NO 1

28 00
12 30
16 30



SOUTH HALF OF QR. TWP. I: R.14: TWP. 15

NEWTON TWP. MUSK. CO. O.

SCALE 1" = 500'

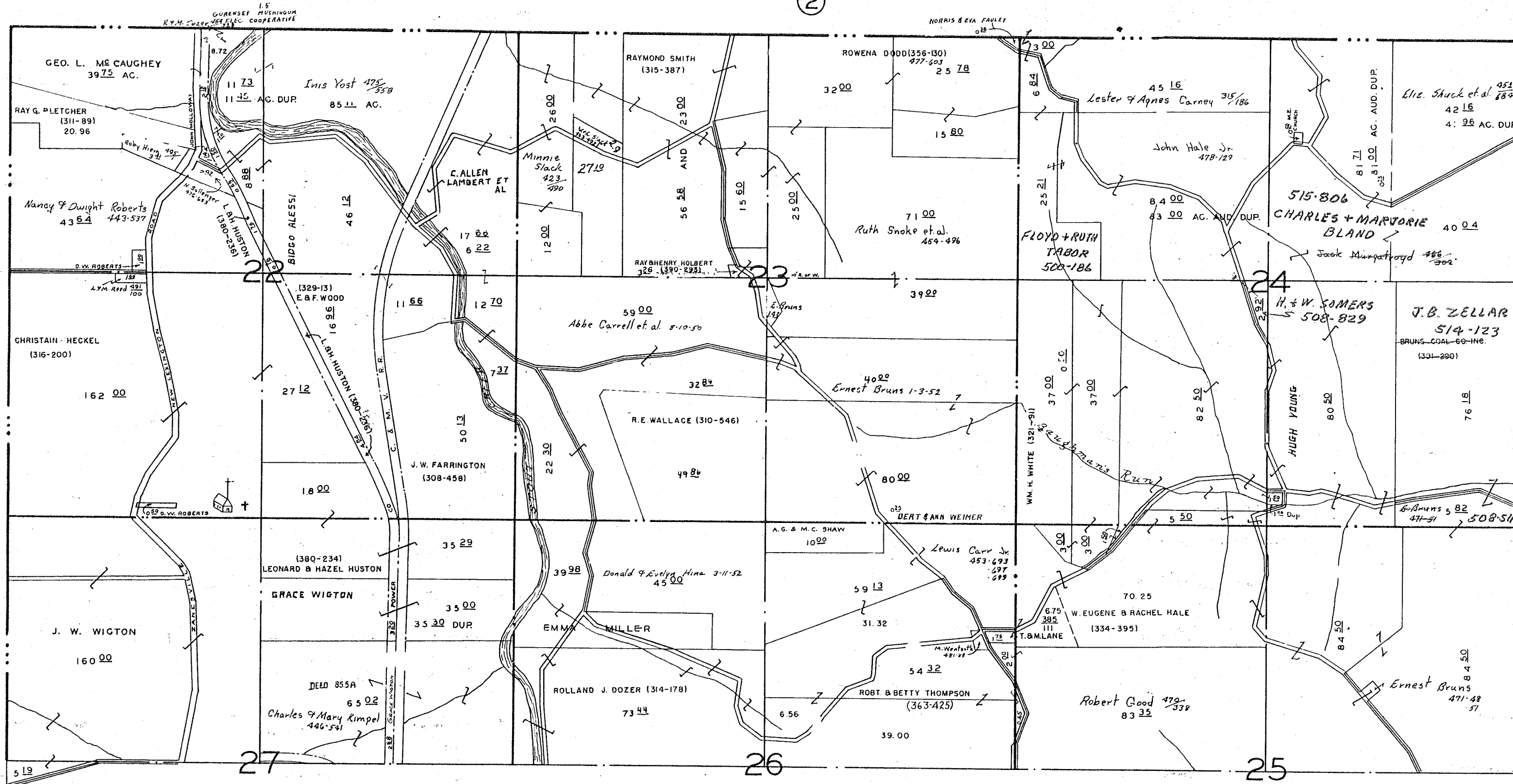
SHEET NO 2

098207

2

6

4



BRUSH CREEK TWP

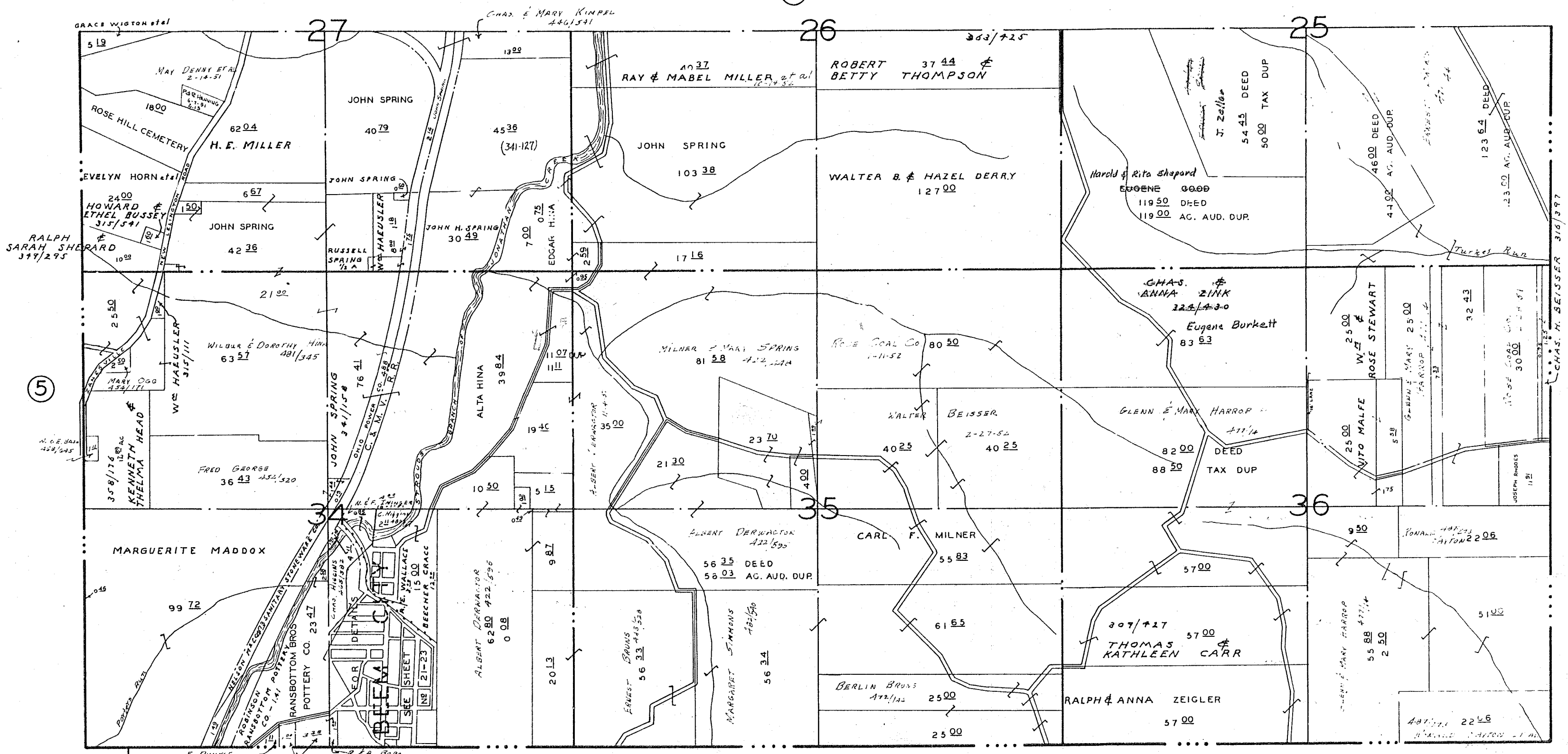
NORTH HALF OF QR. TWP. 4: R. 14: TWP. 15.

NEWTON TWP. MUSK. CO. O.

SCALE 1" = 500'

SHEET NO 3

3



5

PERRY CO.

CLAY

TWP

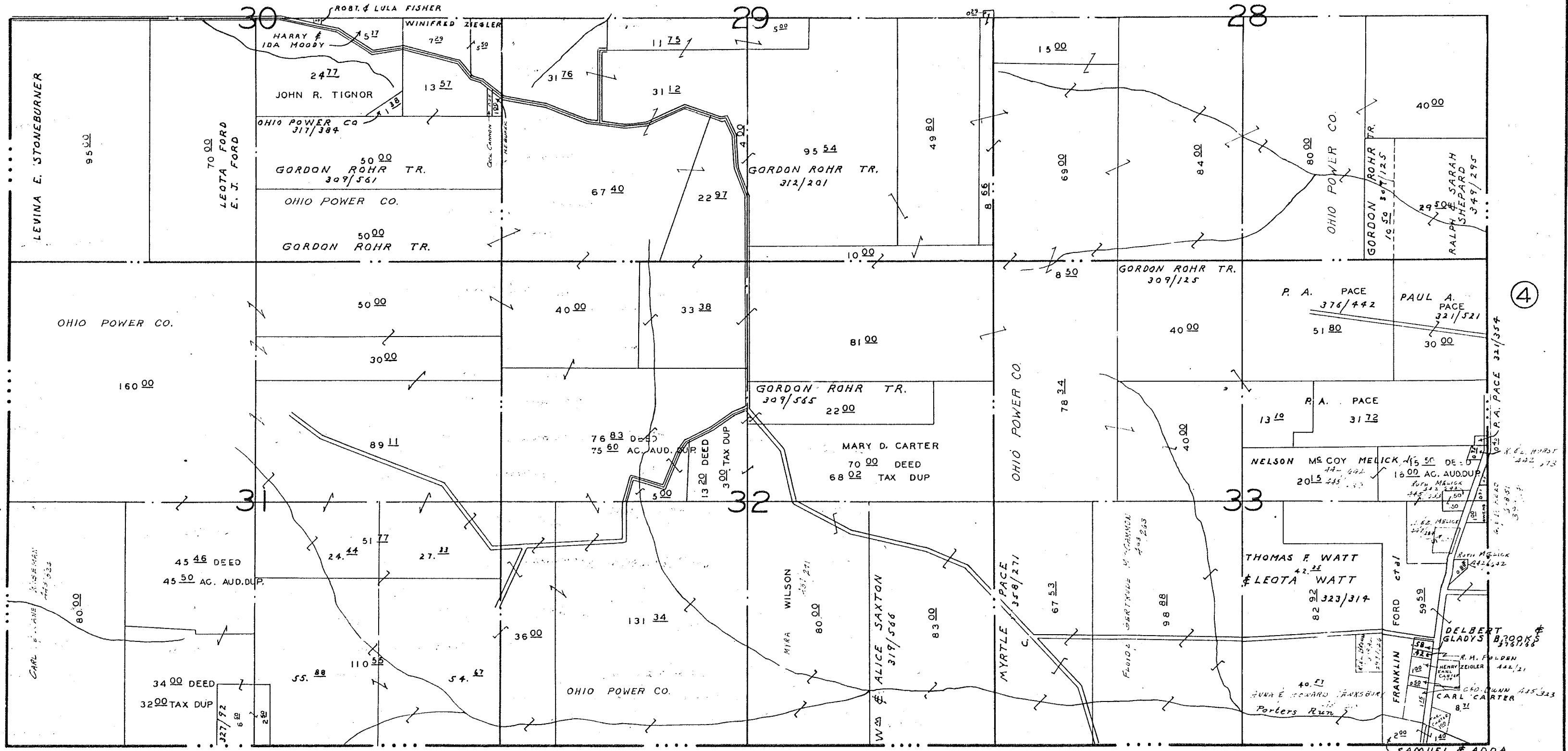
SOUTH HALF OF QR. TWP. 4: R.14: TWP.15

NEWTON TWP. MUSK. CO. O.

SCALE 1" = 500'

SHEET No 4

6



PERRY COUNTY

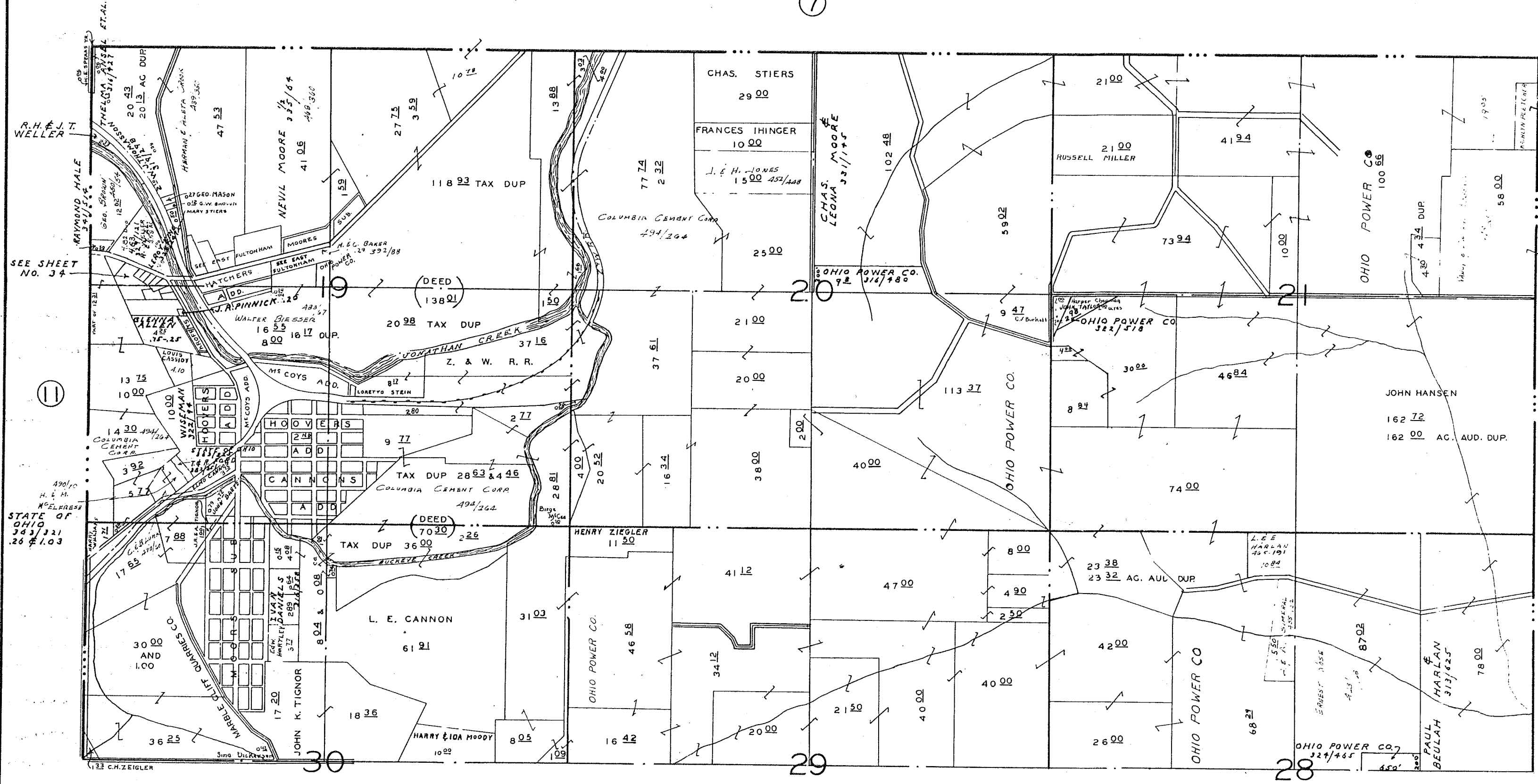
SOUTH HALF OF QR. TWP.3: R.14: TWP.15.

NEWTON TWP. MUSK. CO. O.

SCALE 1" = 500'

SHEET No 5

7



SEE SHEET NO. 34

STATE OF OHIO 1913/321 26 & 1.03

11

3

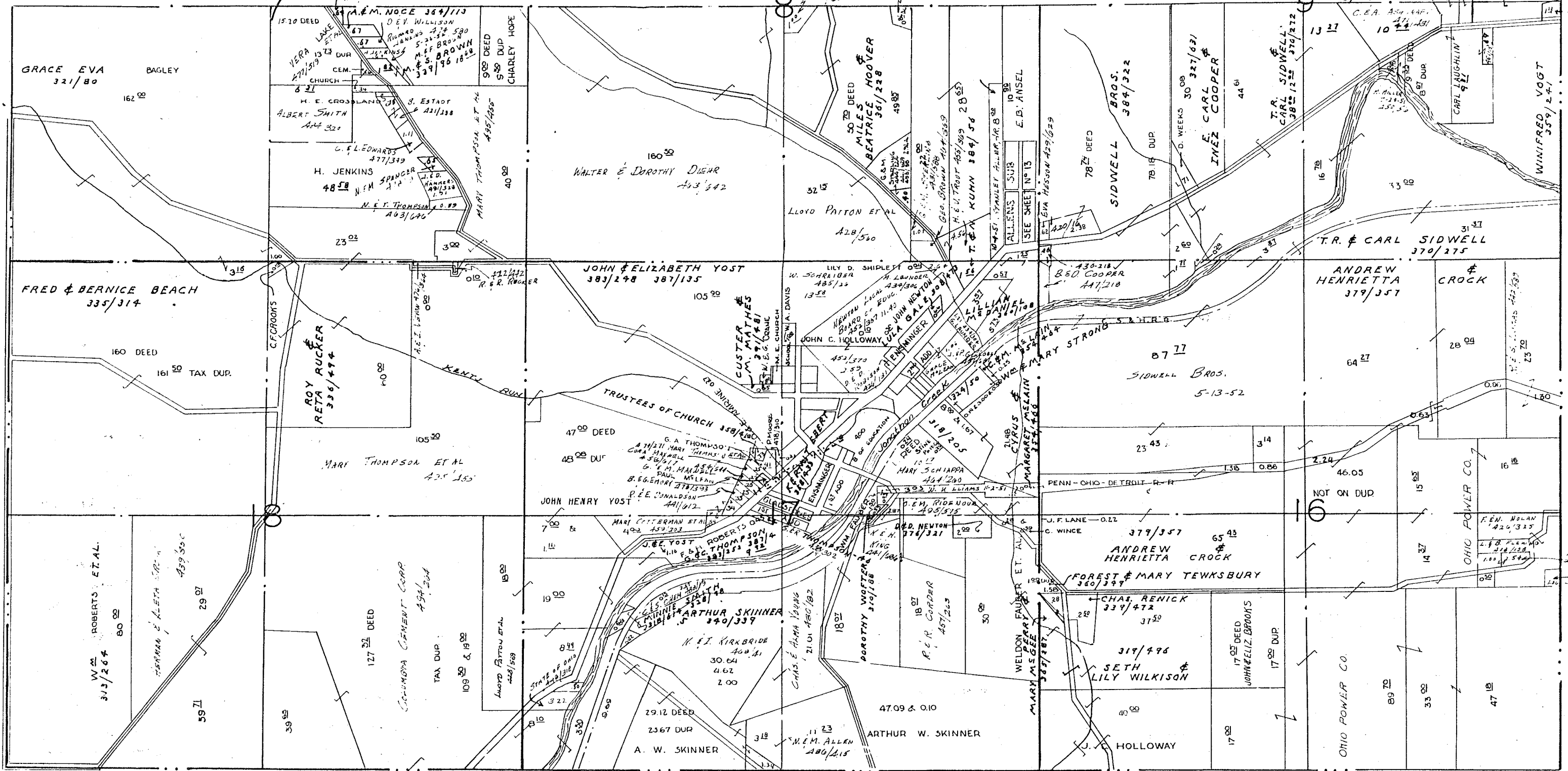
5

NORTH HALF OF QR. TWP. 3: R. 14: TWP. 15.

NEWTON TWP. MUSK. CO. O.

SCALE 1" = 500'

SHEET No 6



SOUTH HALF OF QR. TWP. 2: R 14: TWP. 15:

NEWTON TWP. MUSK. CO. O.

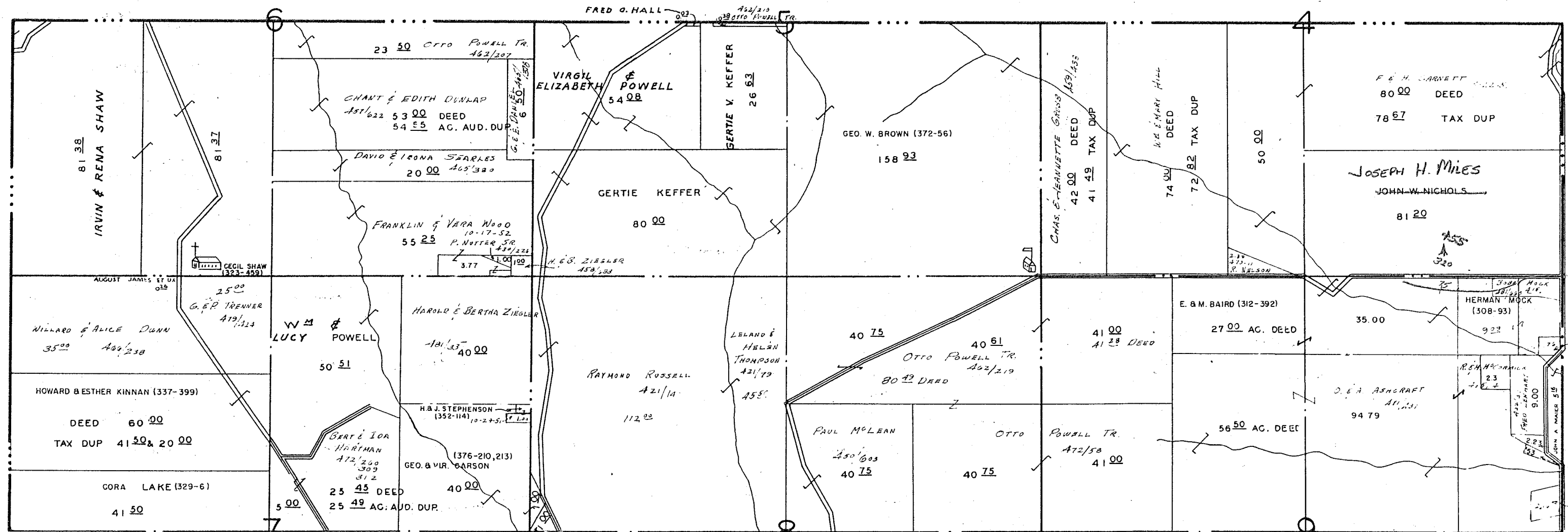
SCALE 1" = 500'

SHEET NO. 7

LARRY MOCK
SL 3-4-89

S P R I N G F I E L D

T W P



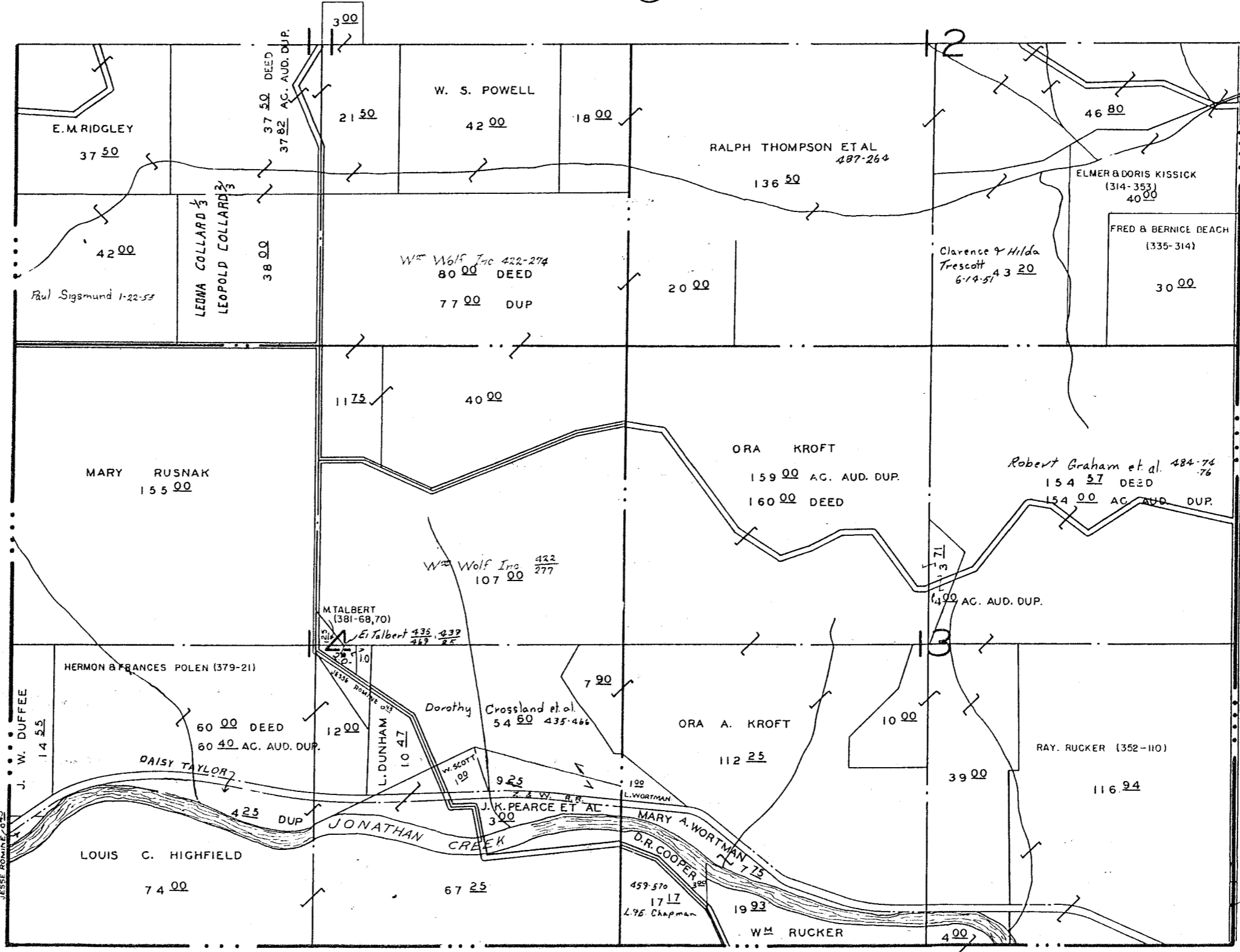
PART OF NORTH HALF OF QR. TWP. 2: R. 14: TWP. 15

NEWTON TWP. MUSK. CO. O.

SCALE 1" = 500'

SHEET N^o 8

PERRY COUNTY



9

12

7

11

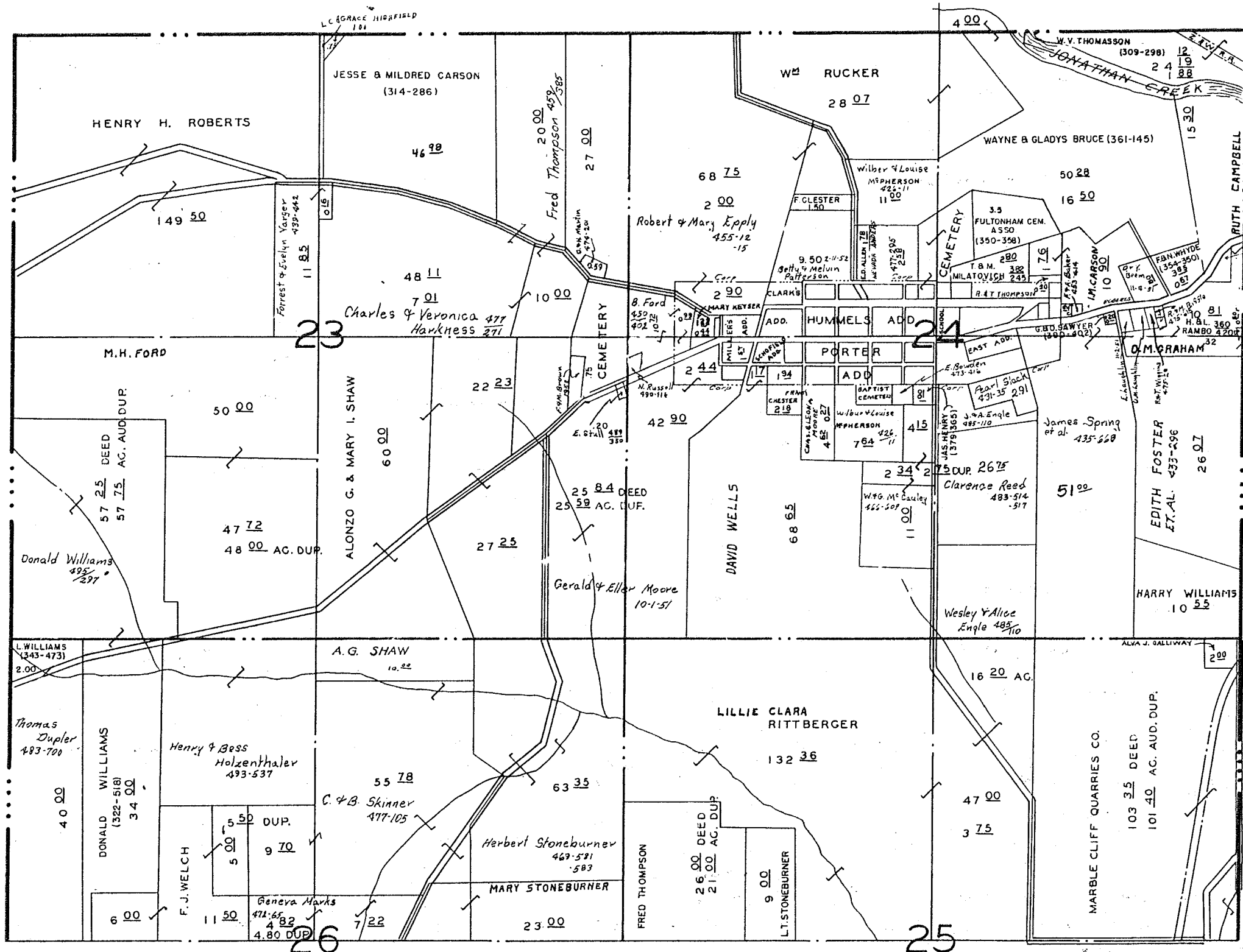
PART OF SOUTH HALF OF QR. TWP. 1: R. 15: TWP. 17

NEWTON TWP. MUSK. CO. O.

SCALE 1" = 500'

SHEET No 10

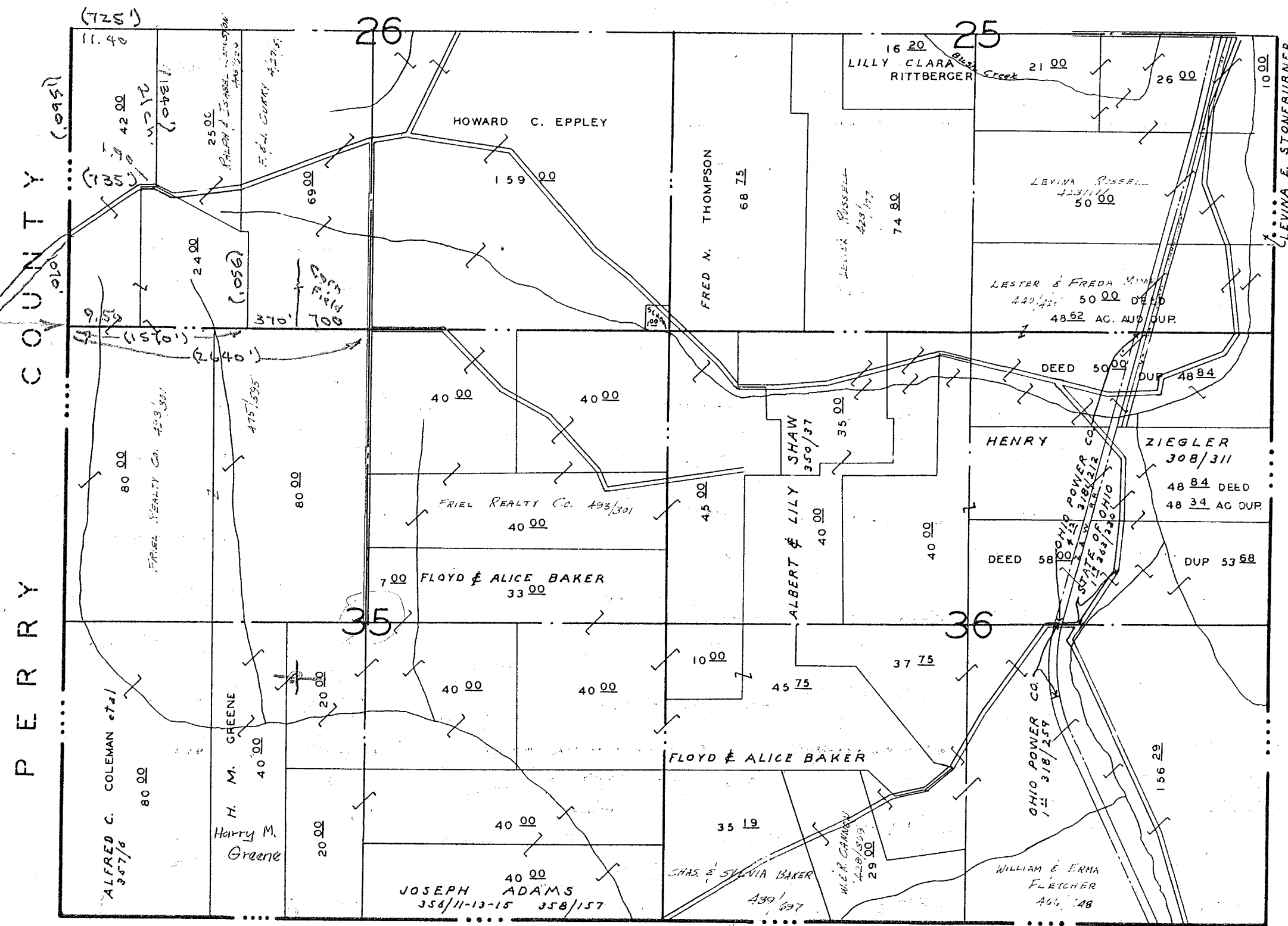
PERRY COUNTY



PART OF NORTH HALF OF QR. TWP. 4: R.15: TWP.17.

NEWTON TWP. MUSK. CO. O.

SCALE 1" = 500'



P E R R Y C O U N T Y

P E R R Y C O U N T Y

Irvin Prod. Co.

PART OF SOUTH HALF OF QR. TWP. 4: R15: TWP. 17.

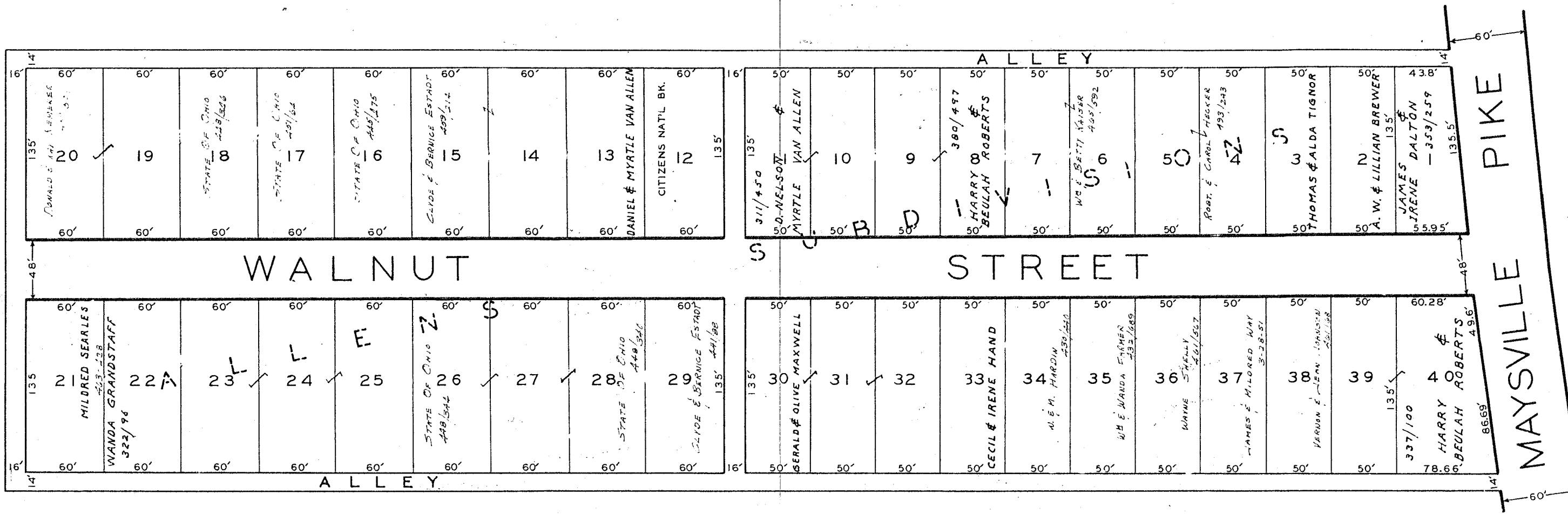
NEWTON TWP. MUSK. CO. O.

SCALE 1" = 500'

SHEET No 12

11

5



ALLEN SUB.

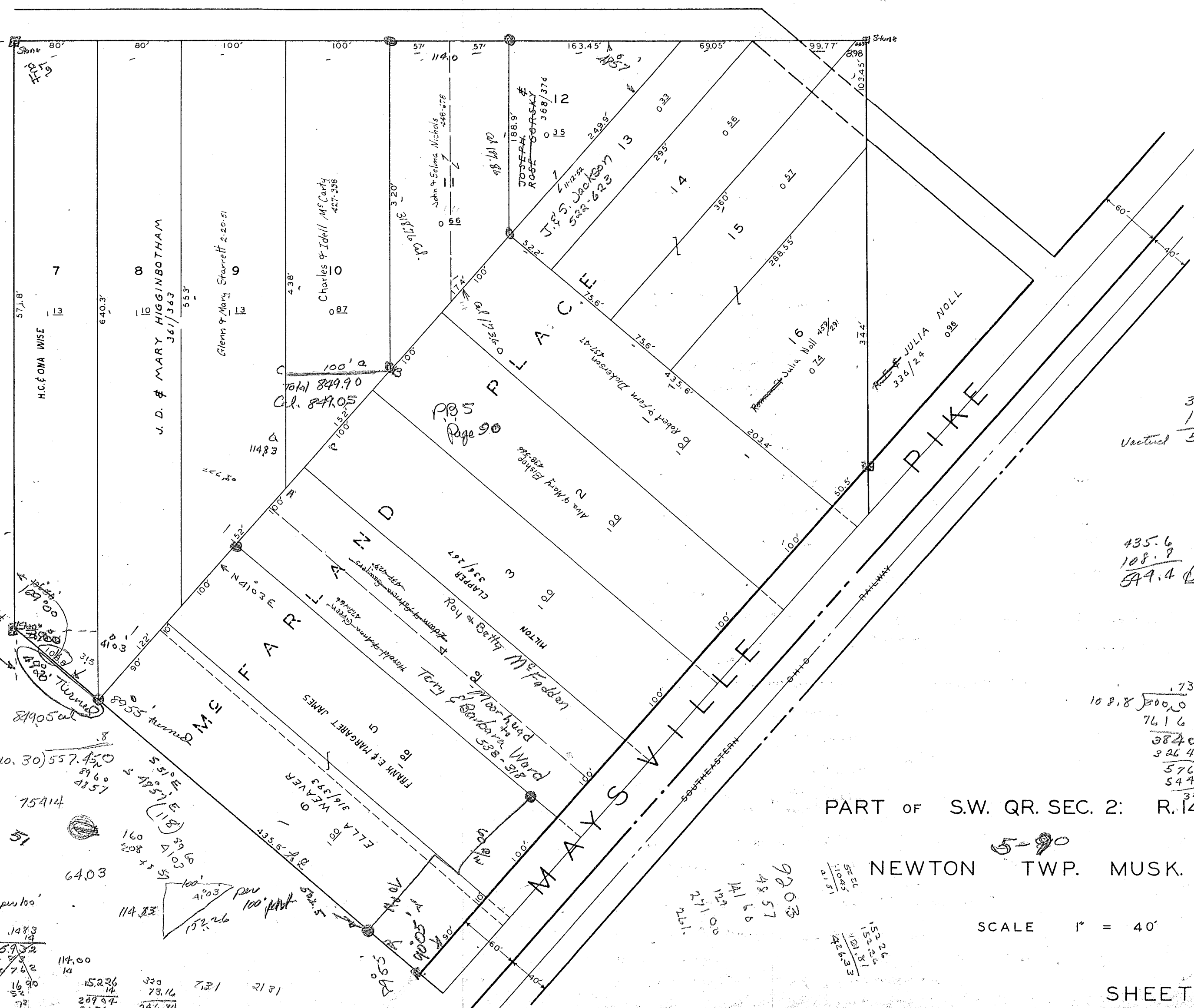
PART OF S.E. QR. SEC. 8: R. 14: TWP. 15.

NEWTON TWP. MUSK. CO. O.

SCALE 1" = 40'

5 7310 E
H 41103 W

*M^cFarlandh / St Add. Vacated
P.B. 5, R. 92*



*394
163.45
557.45*

1088 81.54

640.30) 557.45

75914

640.3

14.83 per 100

*1483
14
59.32
14
2076.2
16.90
72*

*114.00
14
15226
229.54
52.26*

*330
73.16
246.84*

721 21.81

73.164

*Total 849.90
Cl. 849.05*

*P.B. 5
Page 90*

*9203
4857
14156
12100
27100
27192*

PART OF S.W. QR. SEC. 2: R. 14: TWP. 15.

NEWTON TWP. MUSK. CO. O.

SCALE 1" = 40'

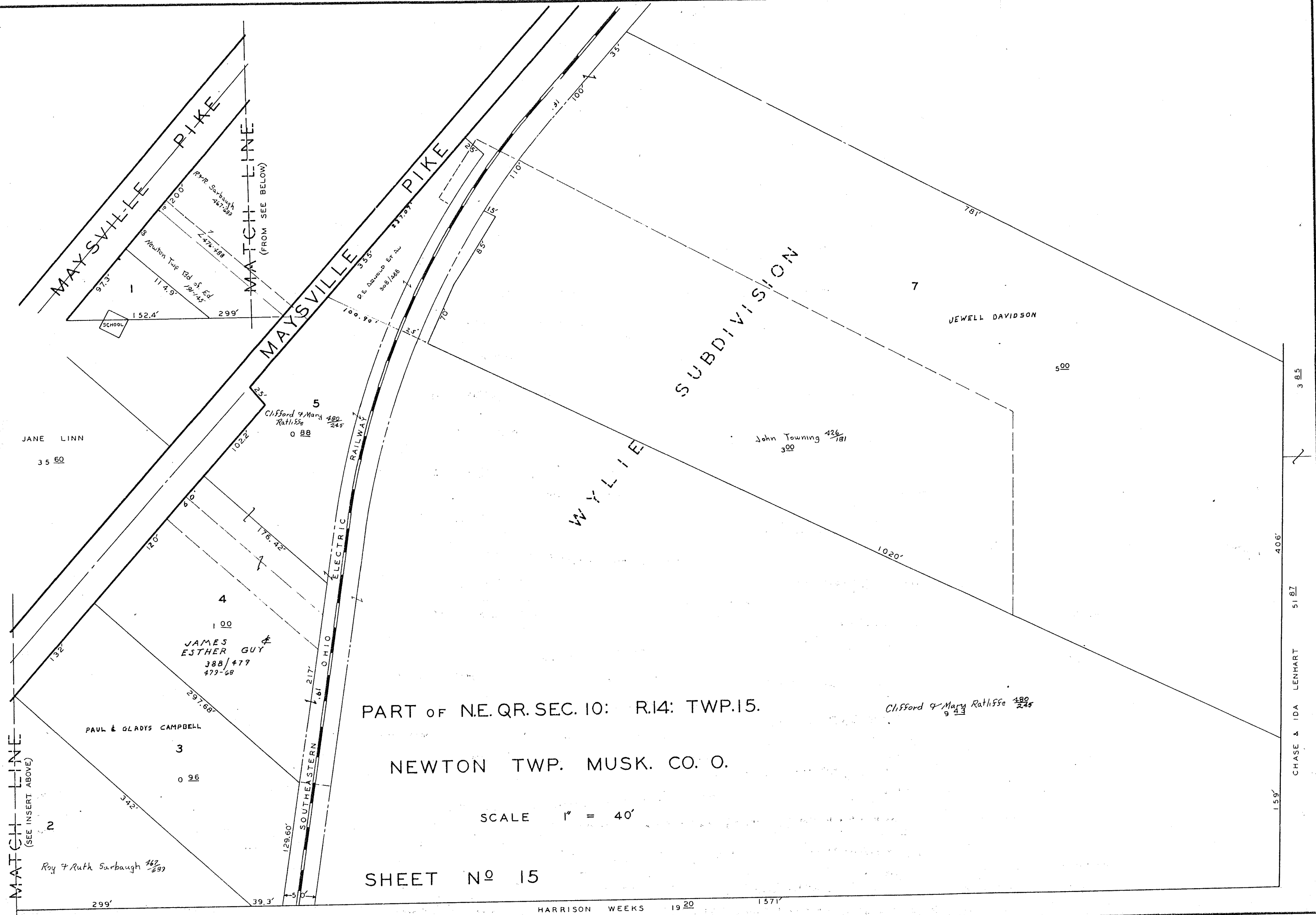
SHEET NO 14

*9.56
13.56
350.00
142.50
Vacated 515.62*

*435.6
108.8
544.4*

*108.8) 17353
800.0
7616
3840
3264
5760
5440
3200*

40° 00'



PART OF NE. QR. SEC. 10: R.14: TWP.15.

NEWTON TWP. MUSK. CO. O.

SCALE 1" = 40'

SHEET NO 15

MATCH LINE
(SEE INSERT ABOVE)

MATCH LINE
(FROM SEE BELOW)

CHASE & IDA LENHART 51.87
406'
3.85

Roy & Ruth Sarbaugh 462/239

Clifford & Mary Rathjse 4.80/2.45

JEWELL DAVIDSON

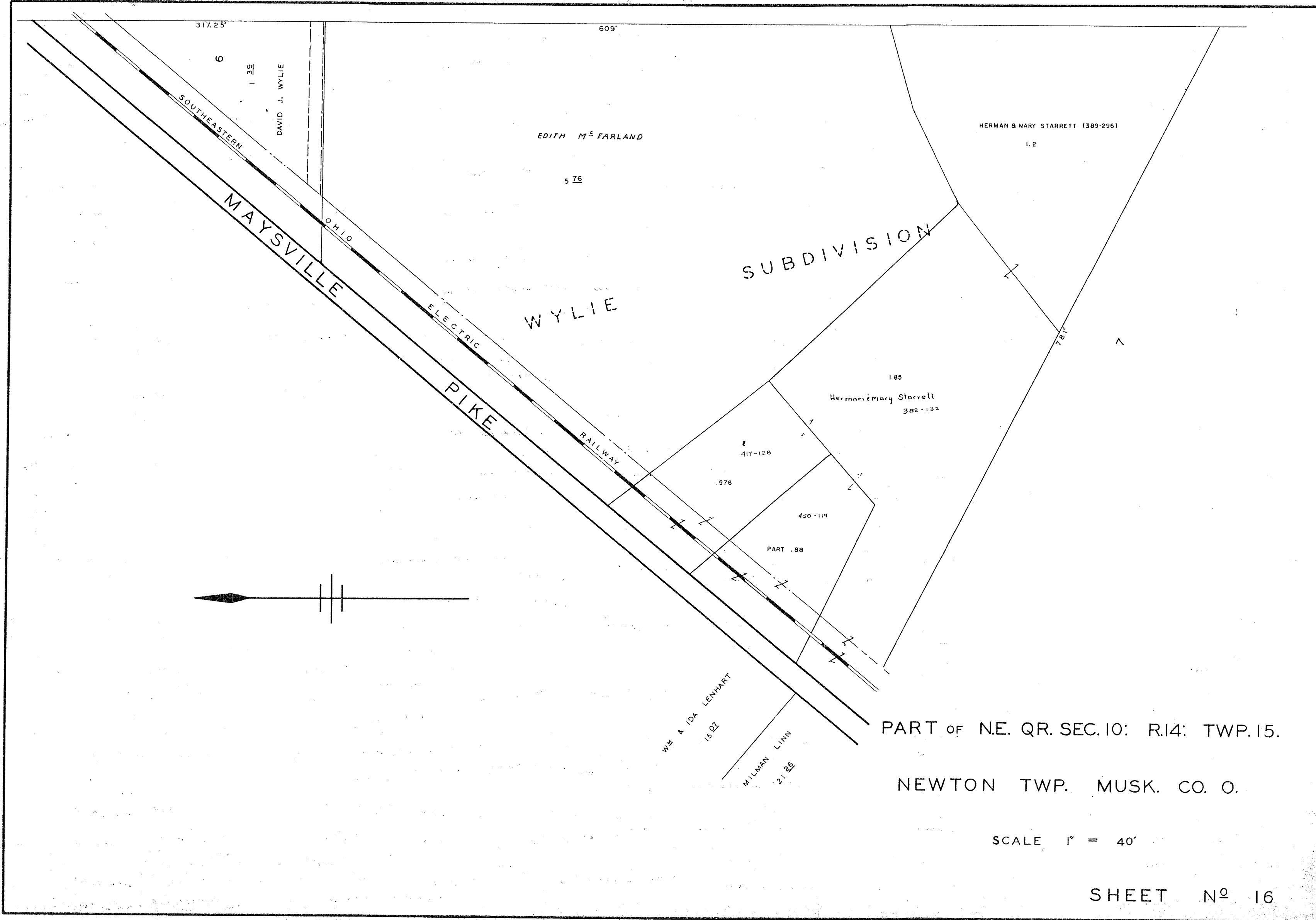
JAMES ESTHER GUY
388/479
479-68

John Tawning 426/181
300

Clifford & Mary Rathjse 4.80/2.45
0.88

JANE LINN
35.60

PAUL & GLADYS CAMPBELL



317.25'

609'

6

1.39

DAVID J. WYLIE

EDITH M. FARLAND

5.76

HERMAN & MARY STARRETT (389-296)

1.2

SOUTHEASTERN

OHIO

MAYSVILLE

WYLIE

PIKE

ELECTRIC

RAILWAY

SUBDIVISION

1.85

Herman & Mary Starrett
382-132

417-128

.576

450-119

PART .88



W & IDA LENHART
15.97

MILMAN LINN
21.25

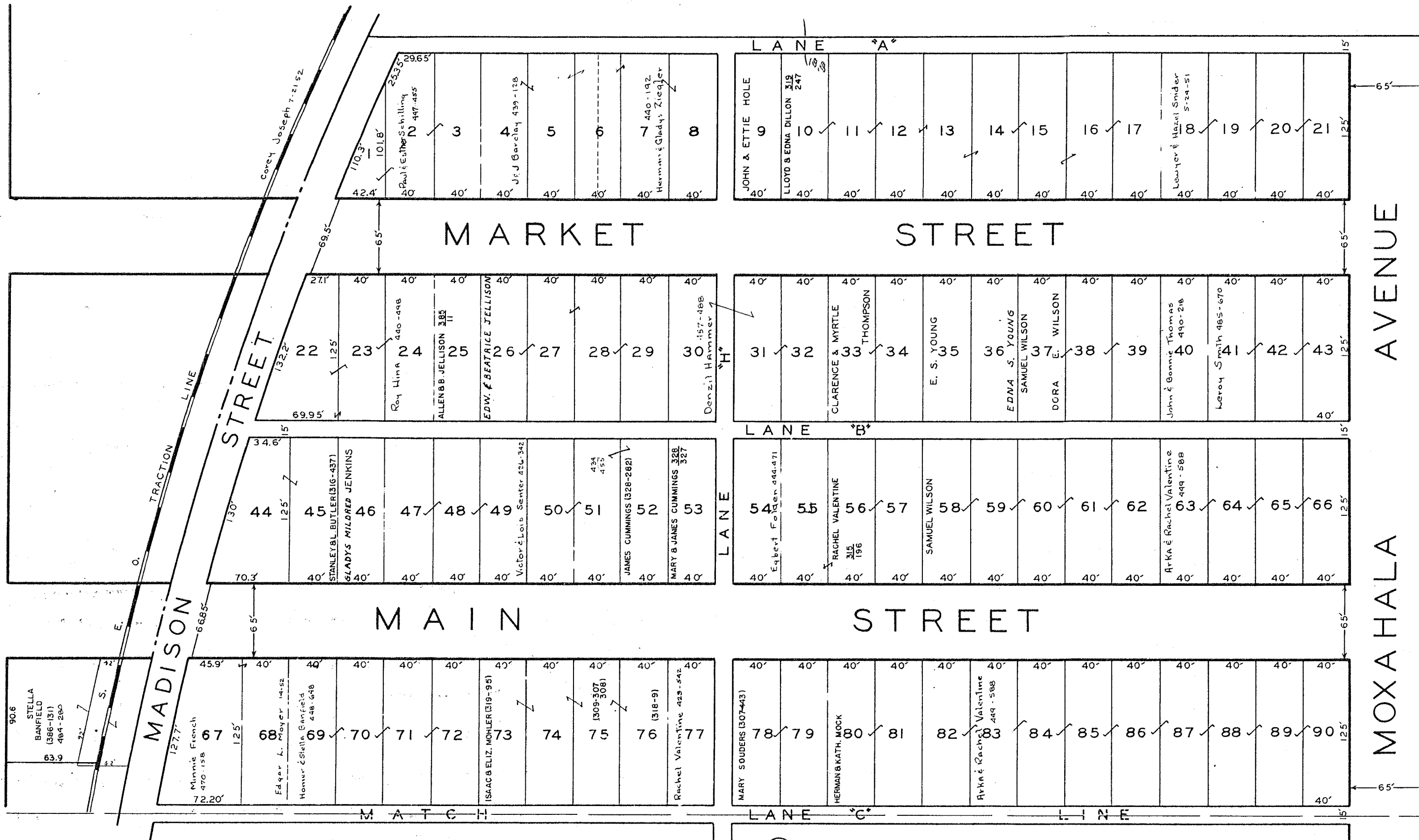
PART OF N.E. QR. SEC. 10: R. 14: TWP. 15.

NEWTON TWP. MUSK. CO. O.

SCALE 1" = 40'

SHEET No 16

ROSEVILLE ROAD



AVONDALE

NEWTON TWP. MUSK. CO. O.

SCALE 1" = 40'

SHEET No 17

18

ROSEVILLE ROAD

MADISON STREET

PERRY STREET

WASHINGTON STREET

PERRY STREET

WASHINGTON STREET

MOXAHALA AVENUE

FRANK & THELMA WOLSTALL (374-420)
RUBY HEIM 49/110
89.4 20

FRANK & THELMA WOLSTALL (374-420)
LINE

TRACTION LINE

Oscar & Marguerite Rideaux 434-55
1.06 S.

MATCH LANE
92 93 94 95 96 97 98 99 100 101 102
Newton Top Trustees
Marvin DeLong 5-3-52
LORRIN MACOMBER 449-204
2-2-52
Leo & Nellie DeLong 2-20-57
ISAAC MOHLER
Wilbert & Emma McHenry 441-648

116 117 118 119 120 121 122 123 124 125 126 127
Audrey & Wilbur Smith 125-5-3-52
BLANCHE MILLER
ALMON MILLER CLARENCE MILLER
HARLAN DICKS
HAROLD SLACK

LANE
145 146 147 148 149 150 151 152 153 154 155 156 157
Lorna Bennett 2-27-57
W.L. & EDNA BARRINGER (327-1151)
W. L. BARRINGER EDNA BARRINGER
BLANCHE MILLER
6-29-52
Dec. 19-50 Max Crawford

MATCH LANE
179 180 181 182 183 184 185 186 187 188 189 190 191
RUTH SEESE 470-559
Samuel & Ida Rodgers 445-217
RAY TALLEY TR.
Wm & Eleanor Snider 441-258
Bonnie Bush 483-289

C LINE
103 104 105 106 107 108 109 110 111 112 113 114 115
Arka & Rachel Valentine 449-588

H LINE
128 129 130 131 132 133 134 135 136 137 138 139 140
Zona Iden et al 484-349

D LINE
158 159 160 161 162 163 164 165 166 167 168 169 170
Zona Iden et al 484-349

E LINE
192 193 194 195 196 197 198 199 200 201 202 203 204
ZANES CIRCUIT ME. PRG CHURCH
James Fountain 439-145
Zona Iden et al 484-349

17

19

AVONDALE

NEWTON TWP. MUSK. CO. O.

SCALE 1" = 40'

SHEET No 18

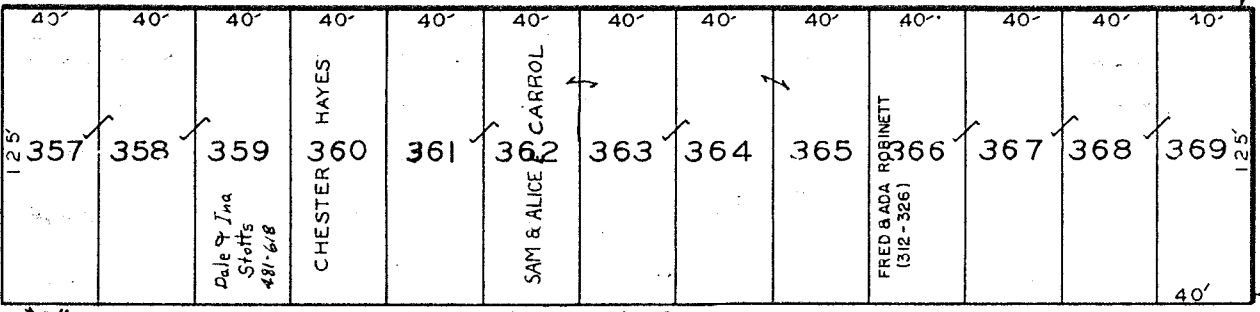
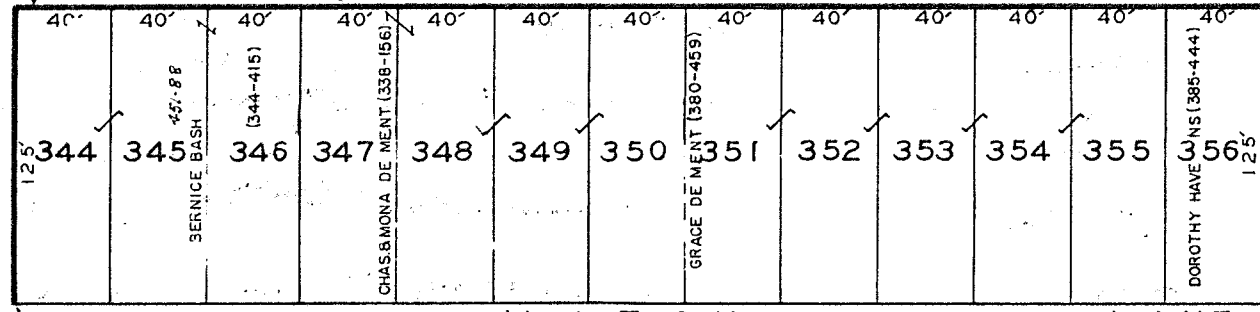
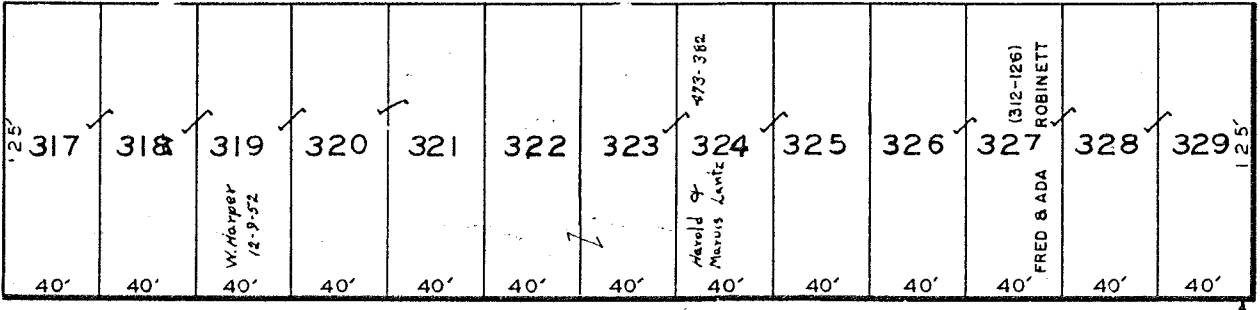
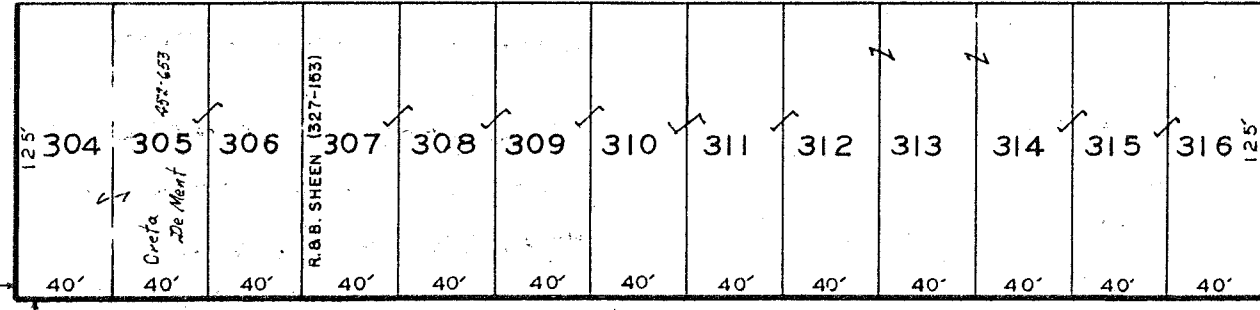
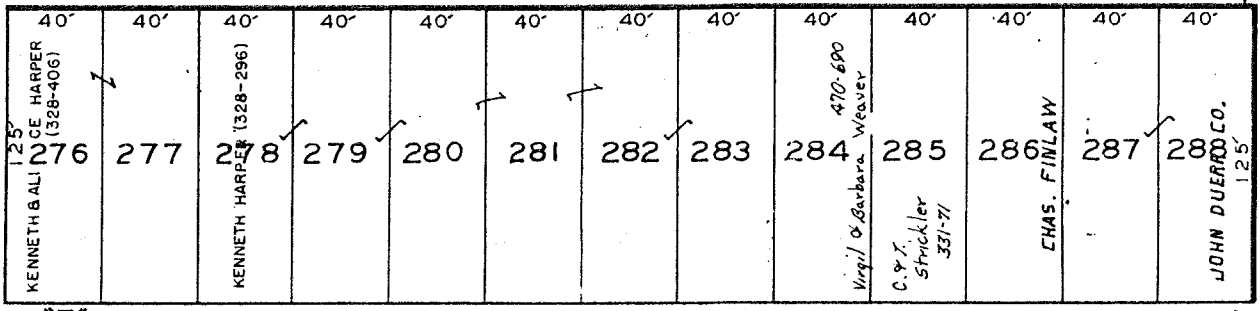
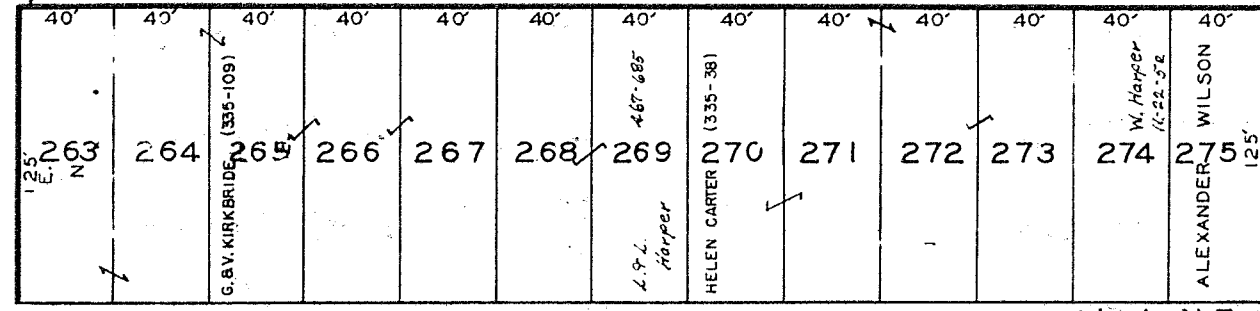
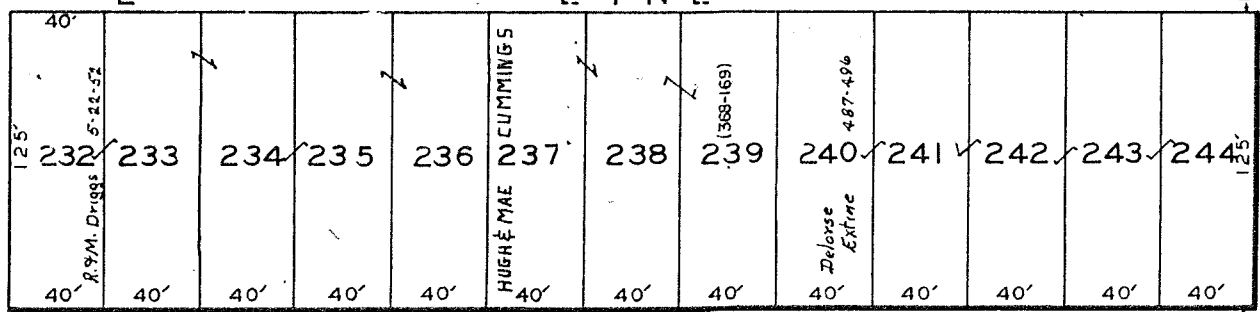
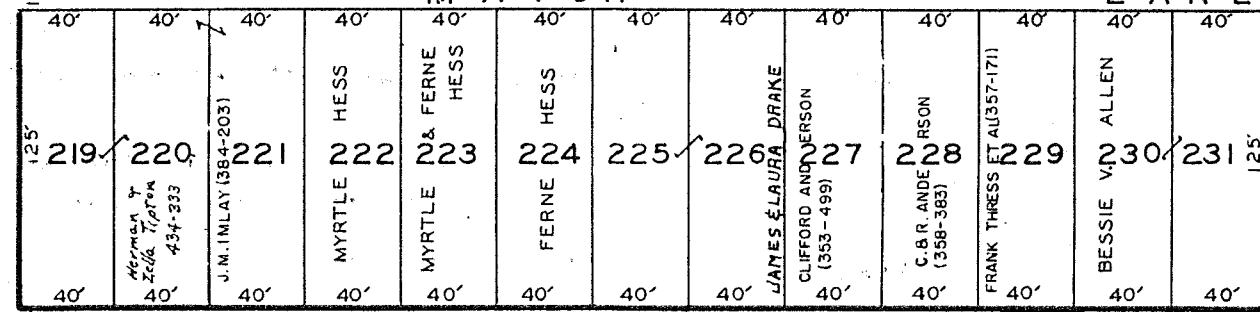
ROSEVILLE ROAD

MADISON STREET

MOXAHALA AVENUE

18

20



AVONDALE

NEWTON TWP. MUSK. CO. O.

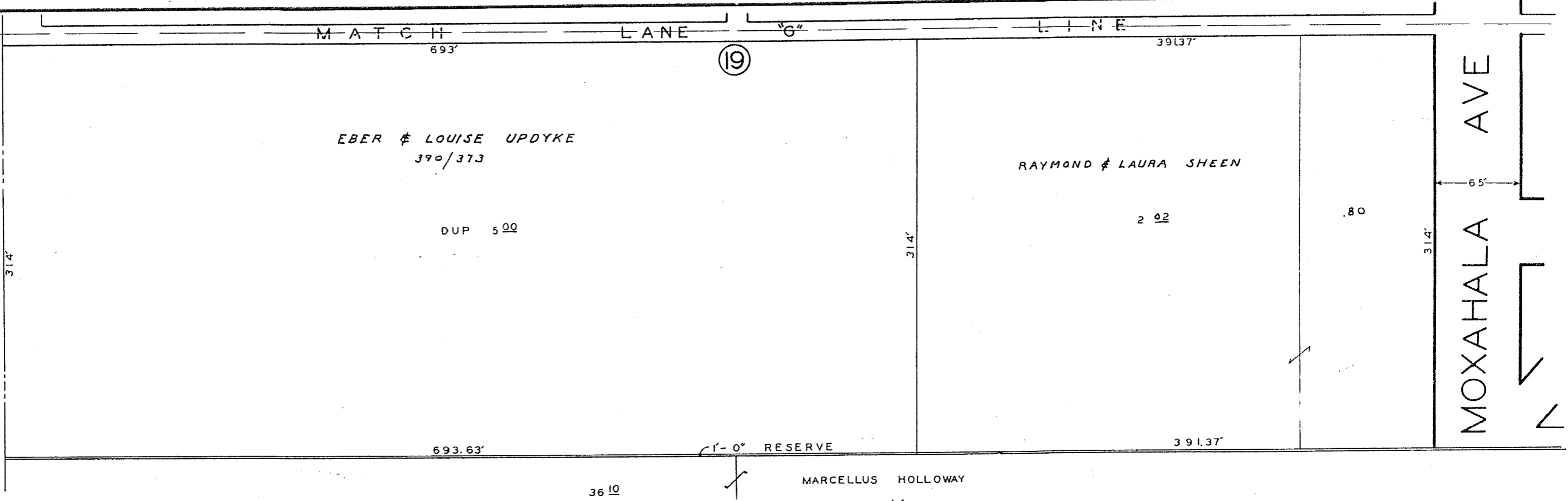
SCALE 1" = 40'

SHEET NO 19

SEE SHEET NO 20

ROSEVILLE ROAD

S. E. O. TRACTION LINE



EBER & LOUISE UPDYKE
390/373

DUP 500

RAYMOND & LAURA SHEEN

202

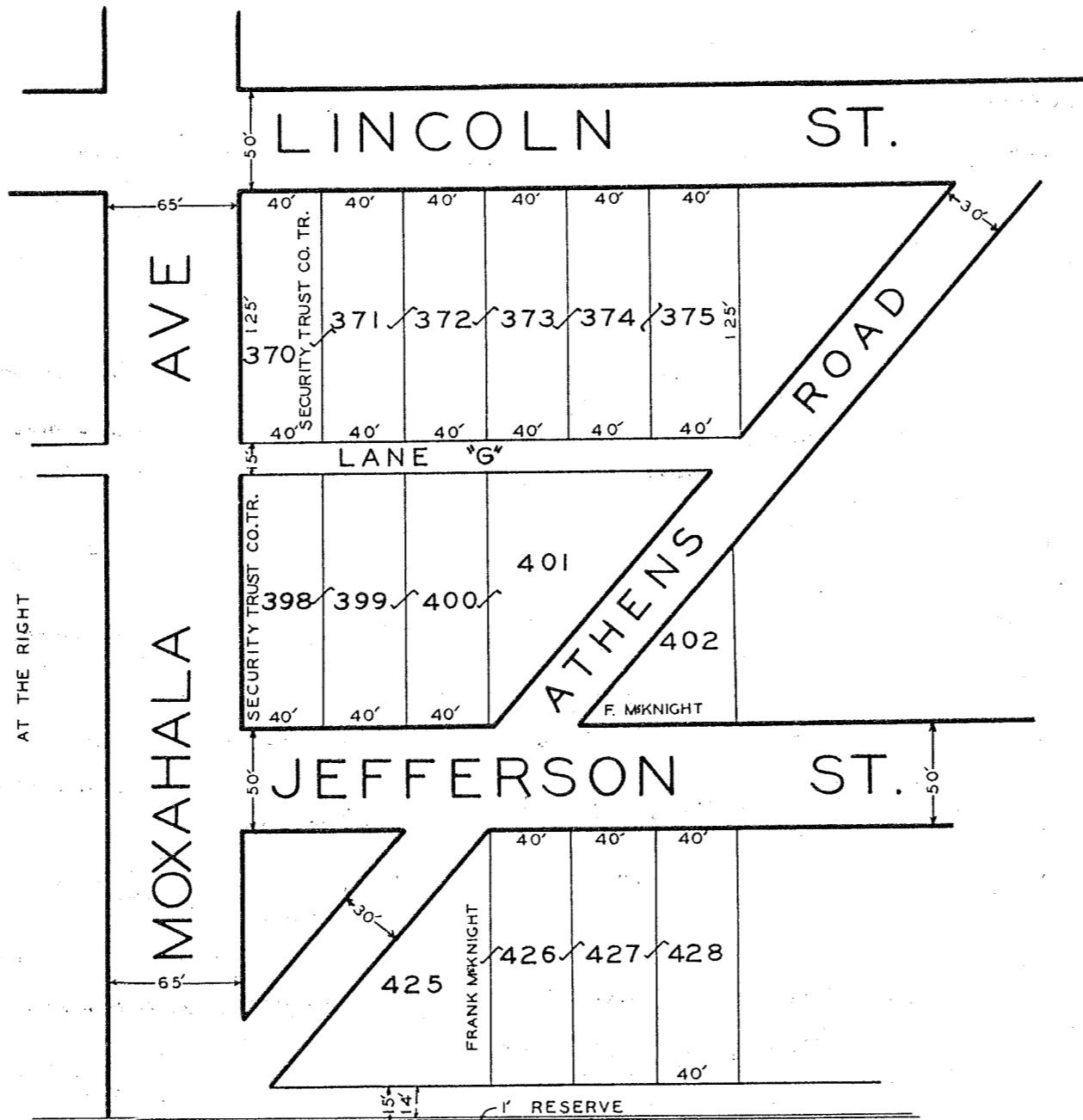
.80

MARCELLUS HOLLOWAY

3610

8714

INSERTED FROM ABOVE
AT THE RIGHT



LINCOLN ST.

MOXAHALA AVE

MOXAHALA AVE

JEFFERSON ST.

ATHENS ROAD

SECURITY TRUST CO. TR.
370 371 372 373 374 375

SECURITY TRUST CO. TR.
398 399 400 401 402
F. MCKNIGHT

FRANK MCKNIGHT
425 426 427 428

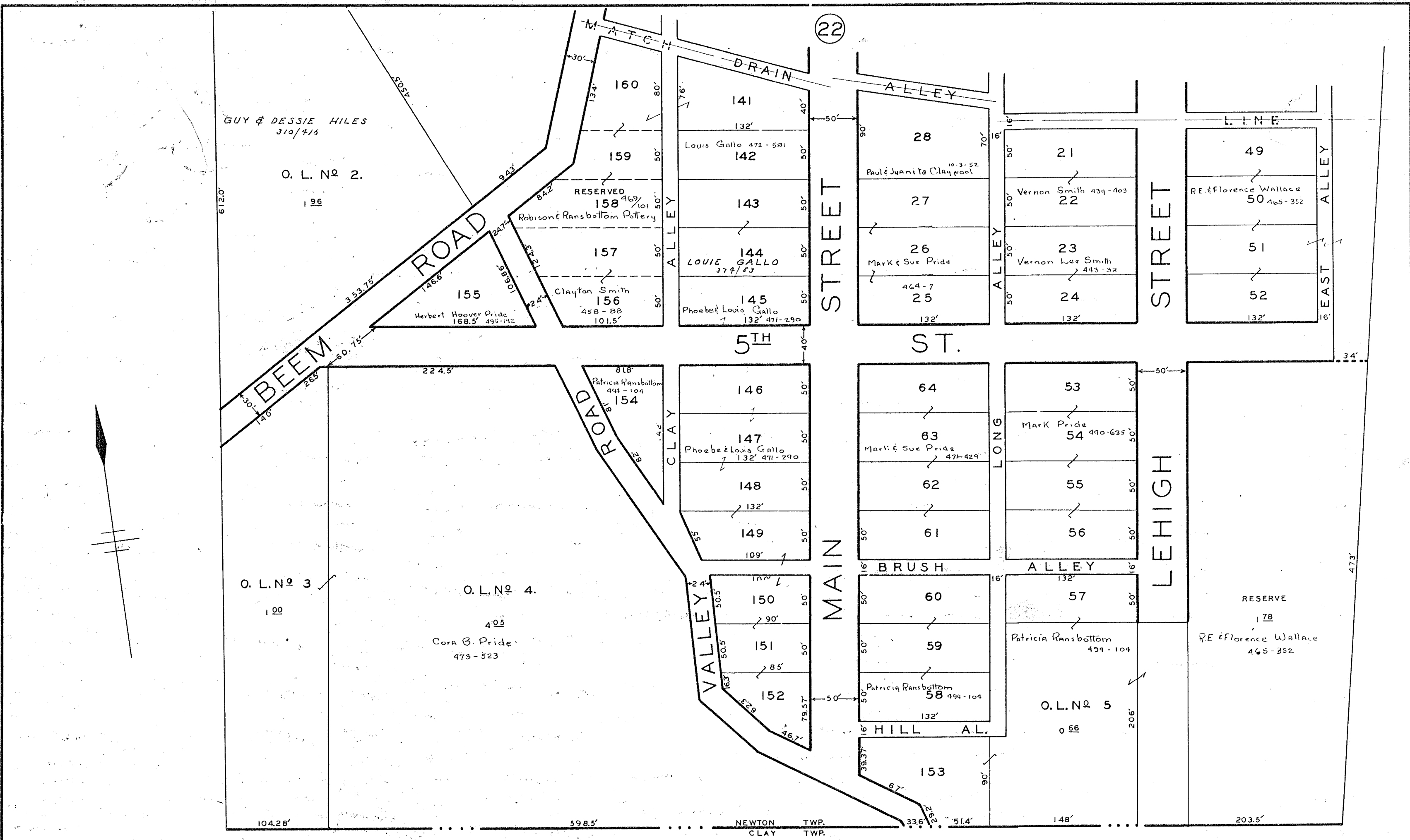
AVONDALE

NEWTON TWP. MUSK. CO. O.

SCALE 1" = 40'

SHEET No 20

SEE INSERT BELOW



DARLINGTON

NEWTON TWP. MUSK. CO. O.

SCALE 1" = 40'

SHEET NO 24

C. A. M. V. R.R.

ROAD

ALLEY

BURTON'S ADD

MOXAHALA CREEK

J. M. BELL
57 04

SEE INSERT TO LEFT

INSERTED FROM RIGHT

324/64
HAROLD & ELSIE BRYAN

- 1
- 2
- 3
- 4
- 5
- 6
- 7
- 8
- 9
- 10
- 11
- 12
- 13

HAROLD & ELSIE BRYAN
324/64

9 00 DEED
10 85 AC. AUD. DUP.

118.95
115
233.95

279
214

CHARLES & BERNICE HEADLEY
322/135

HAROLD & ELSIE BRYAN
324/64

V. IRENE HICKMAN
324/480

EUNICE
54005 489/699

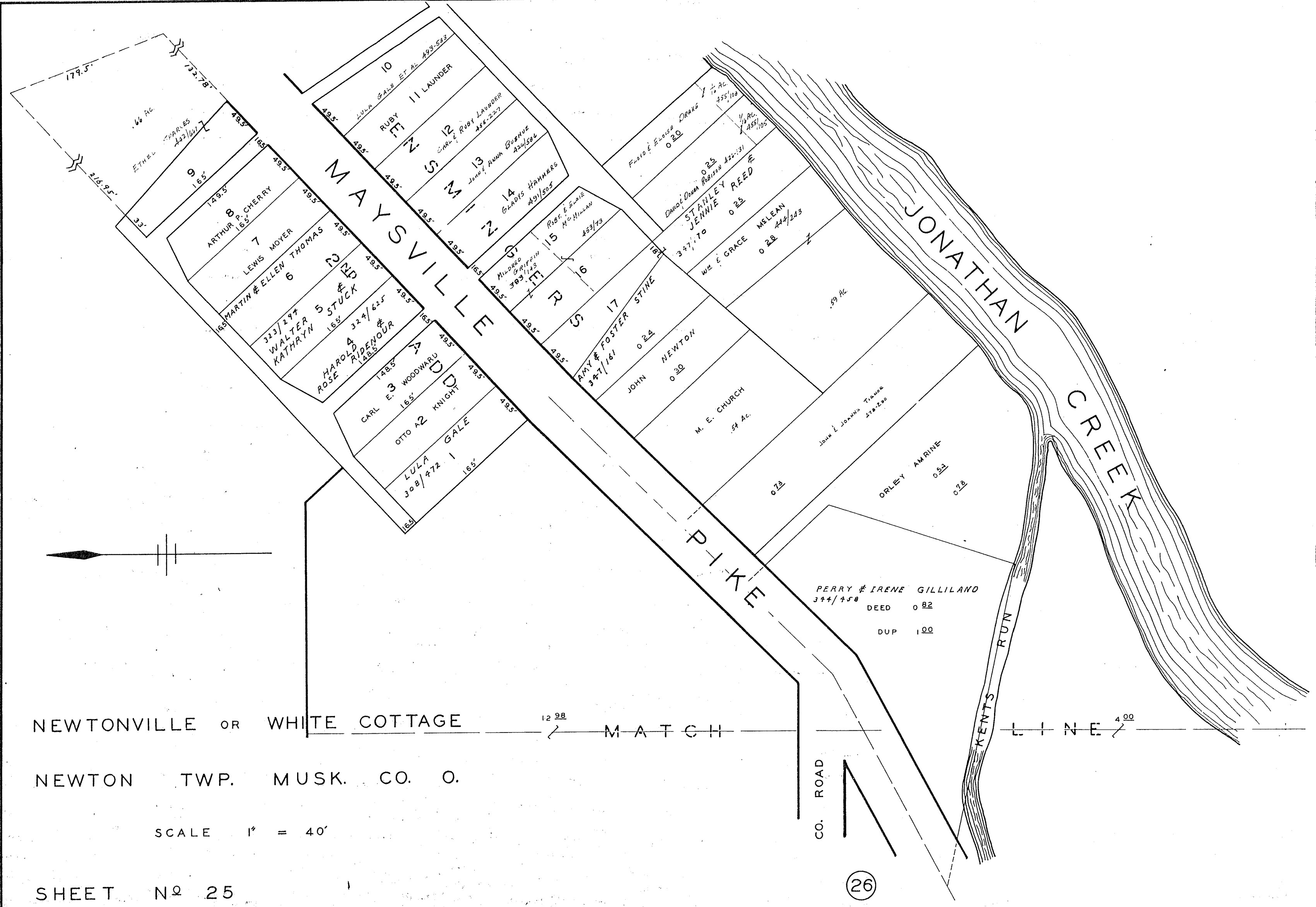
HAROLD & ELSIE BRYAN
324/64

AUDITH & GERARD CLOSSMAN
458/632

HAROLD & ELSIE BRYAN
324/64

HAROLD & ELSIE BRYAN
324/64

VELMA TIPTON
370/471



MAYSVILLE

LOT 1: LULA GALE 308/472 185'

LOT 2: OTTO KNIGHT 165'

LOT 3: CARL E. WOODWARD 148.5'

LOT 4: HAROLD ROSE & RIDEAOUR 324/625 185'

LOT 5: WALTER KATHRYN 323/297 185'

LOT 6: MARTIN & ELLEN THOMAS 165'

LOT 7: LEWIS MOYER 165'

LOT 8: ARTHUR P. CHERRY 149.5'

LOT 9: ETHEL SPARVES 422/161 165'

LOT 10: LULA GALE ET AL. 493-533 165'

LOT 11: RUBY LAUNDER 495'

LOT 12: CHAR & RUBY LAUNDER 456-227 495'

LOT 13: JANE & ANNA BUSHUE 420/586 495'

LOT 14: GLADYS HANNARS 491/505 495'

LOT 15: MILDRED GRIFFIN 383/123 495'

LOT 16: ROBT. & ELSIE McHILLAN 453/123 495'

LOT 17: AMY & FOSTER STINE 347/161 495'

FRANK & ELAINE DRANK 1 1/2 AC 355/108 0 20

DAVID & DORIS ROBINSON 425-131 1/4 AC 455/105 0 25

STANLEY REED & JENNIE 347, 170 0 25

WEL & GRACE McLEAN 444/243 0 28

JOHN NEWTON 0 30

M. E. CHURCH 54 AC 0 28

JOHN & JOANNA TIGHE 278-230 0 28

ORLEY AMRINE 0 21

JOHN & JOANNA TIGHE 278-230 0 28

PERRY & IRENE GILLILAND
 344/458 DEED 0 82
 DUP 1 00

NEWTONVILLE OR WHITE COTTAGE
 NEWTON TWP. MUSK. CO. O.

SCALE 1" = 40'

SHEET No 25

(26)

JONATHAN CREEK

BOARD OF EDUCATION
4 00

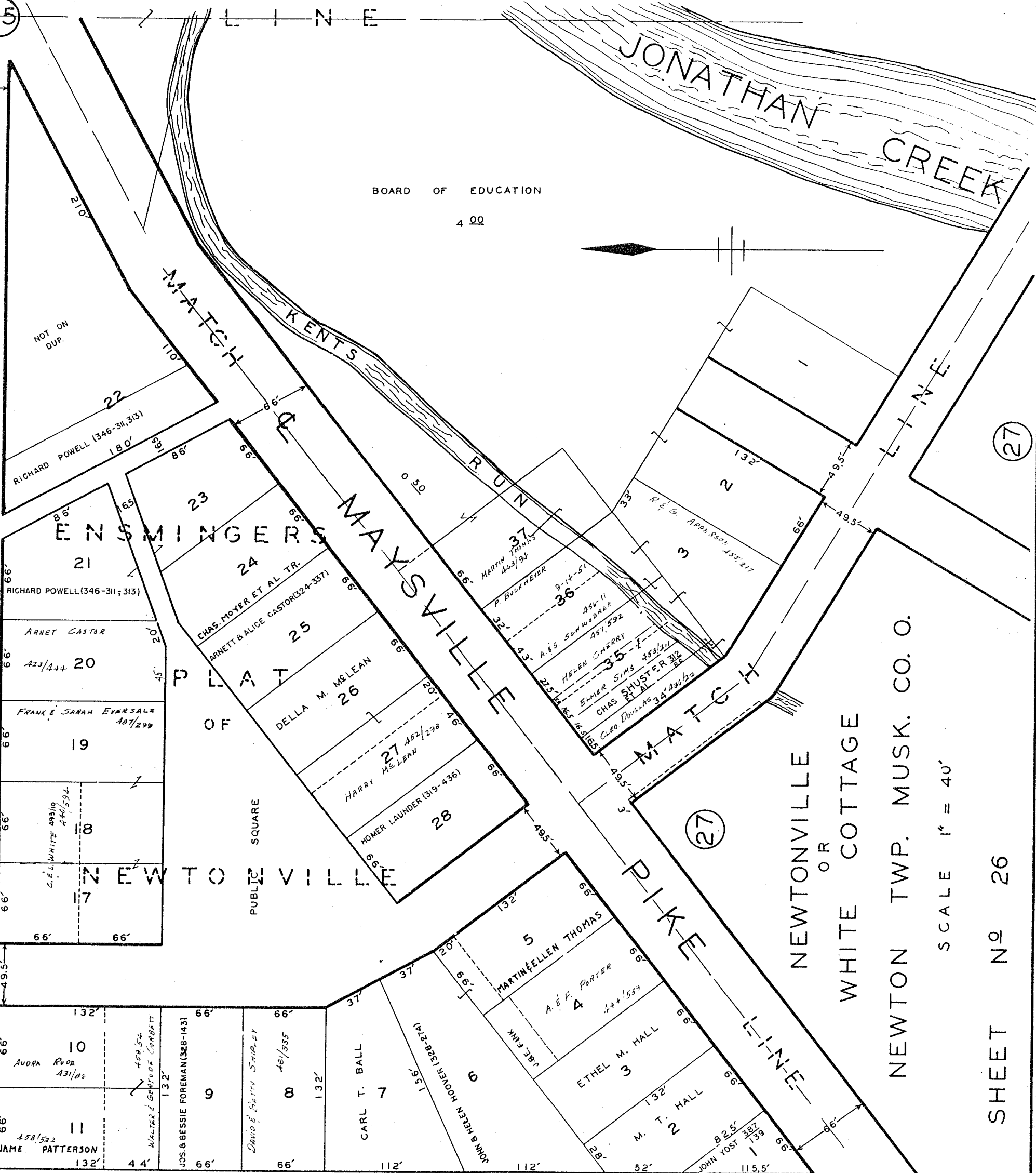


LULU GALE (308-472)

12 98

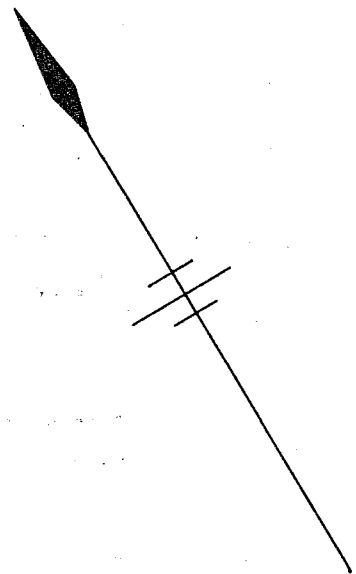
COUNTY ROAD

SCHOOL LOT 1 00	LULA GALE (308-472)	
	0 40 DEED	0 50 DUP
0 70 DEED 0 66 AC. AUD. DUP	CARL BALL 15	JOSEPH SHIPLETT 14
	LEWIS & ANNIE WILLIAMS 13 448/281	
LAURA DRAKE 12		



SCALE 1" = 40'

NEWTONVILLE OR WHITE COTTAGE
NEWTON TWP. MUSK. CO. O.

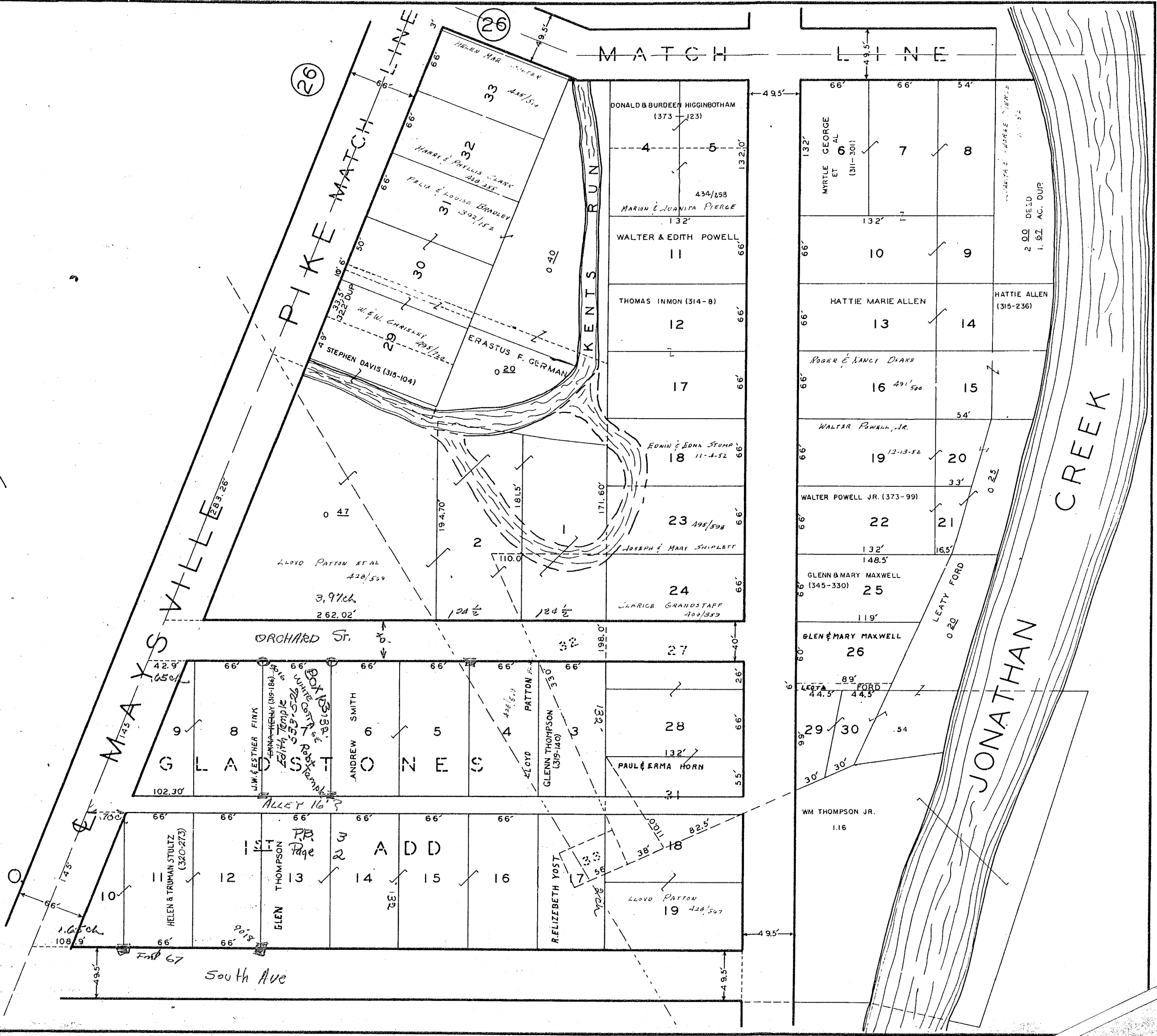


NEWTONVILLE
OR
WHITE COTTAGE

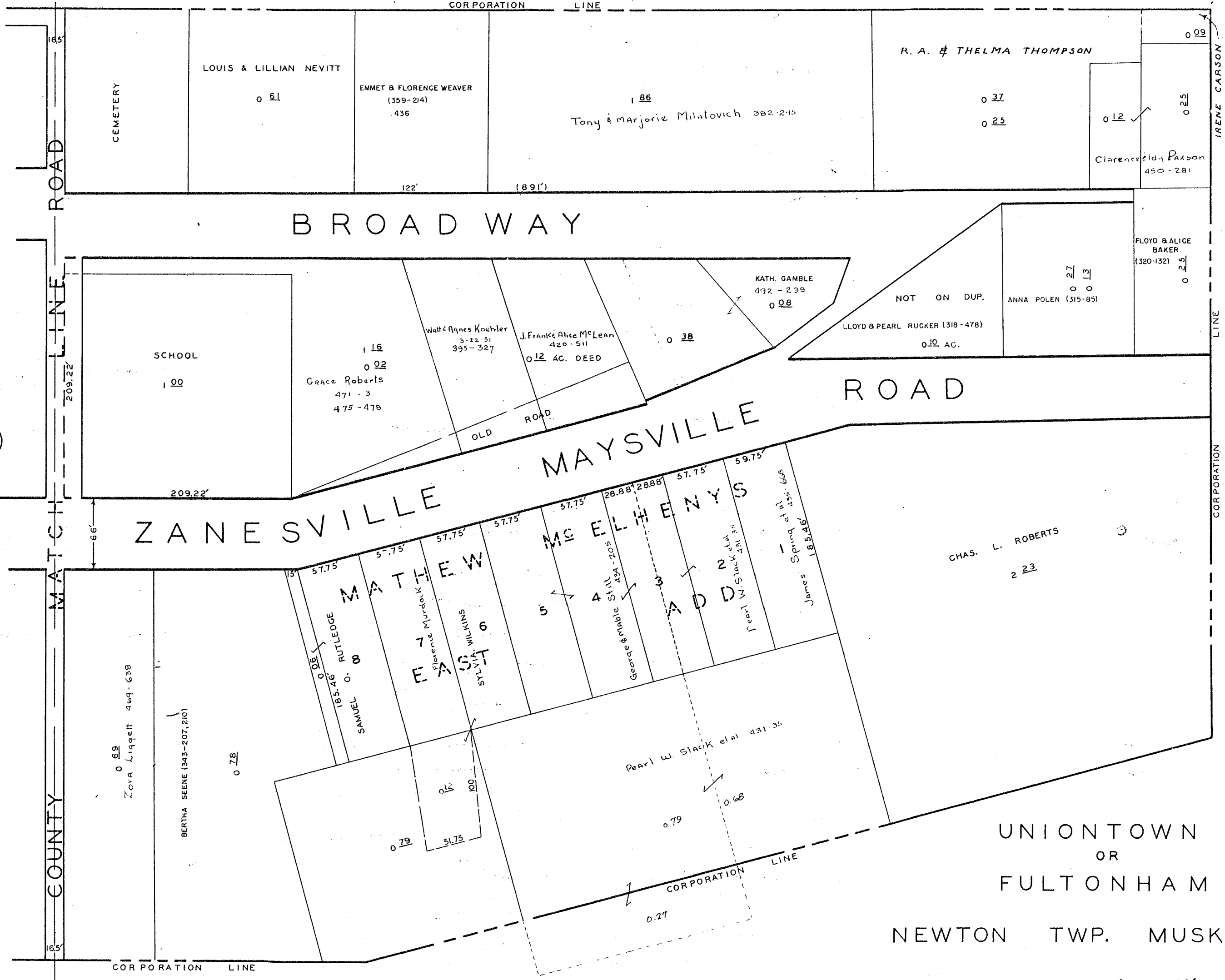
NEWTON TWP. MUSK. CO. O.

SCALE 1" = 40'

SHEET NO 27



(29)



UNIONTOWN
OR
FULTONHAM
NEWTON TWP. MUSK. CO. O.

SCALE 1" = 40'

SHEET No 28

UNIONTOWN OR FUTONHAM

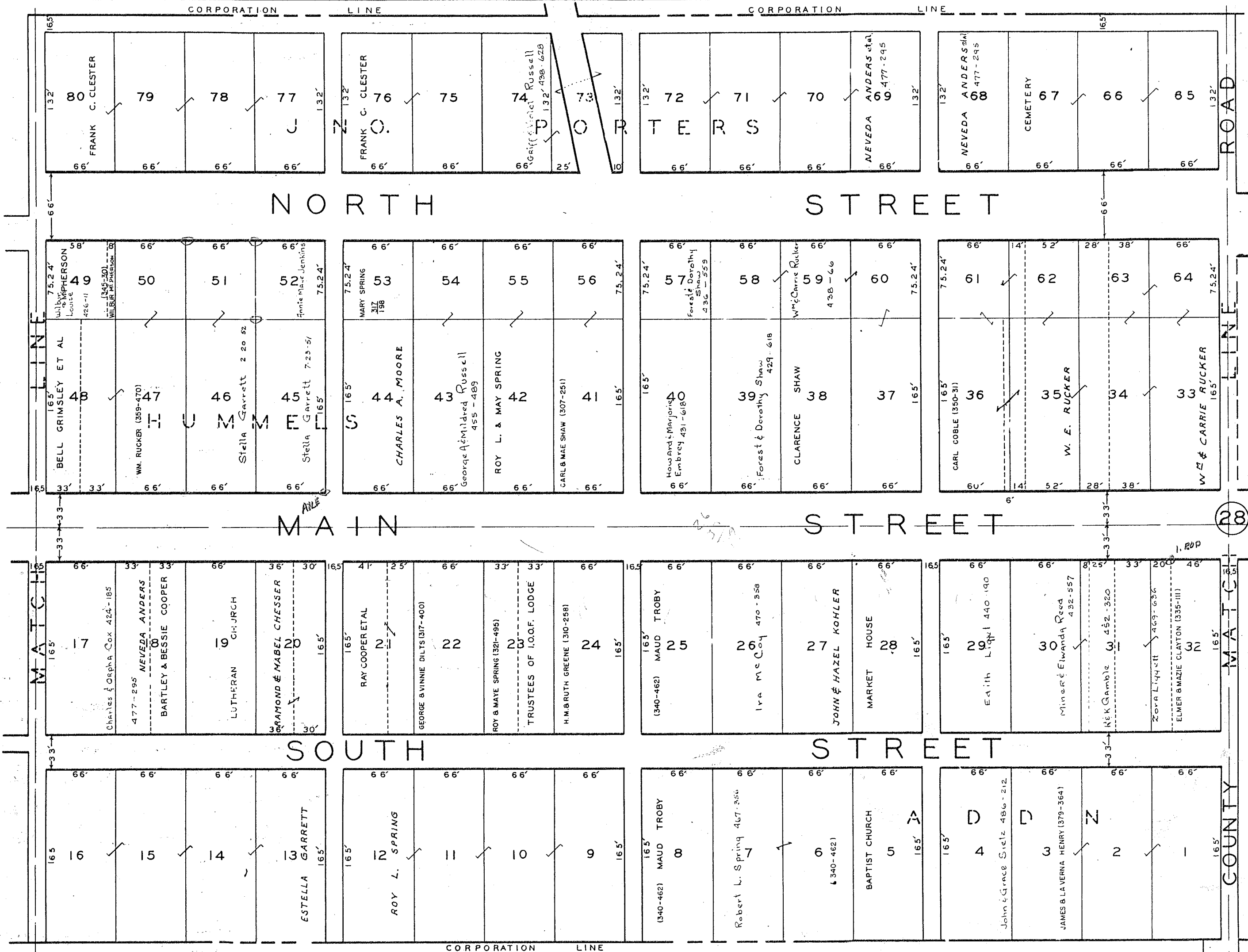
NEWTON TWP. MUSK. CO. O.

SCALE 1" = 40'

SHEET No 29

(30)

(28)



UNIONTOWN D.B. "D", P. 571

LOTS 1 thru 48 incl.

All said lots on S side of Main St. to be known as Porter's Add.

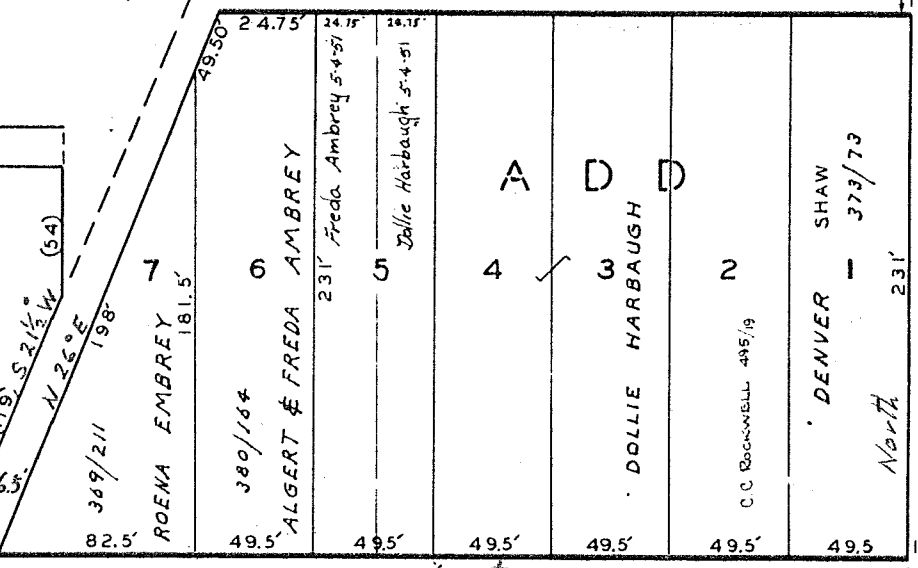
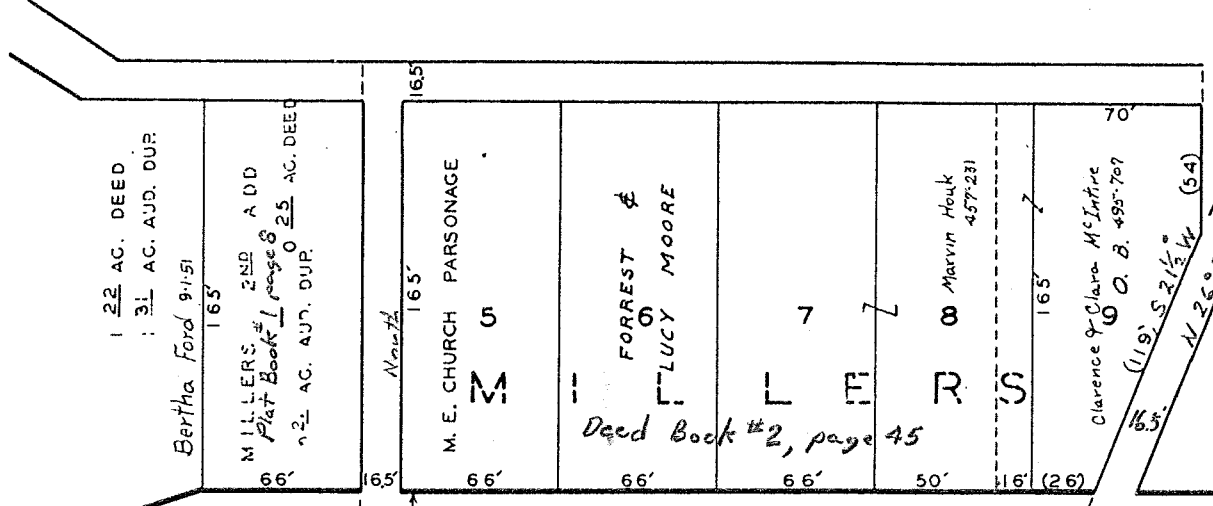
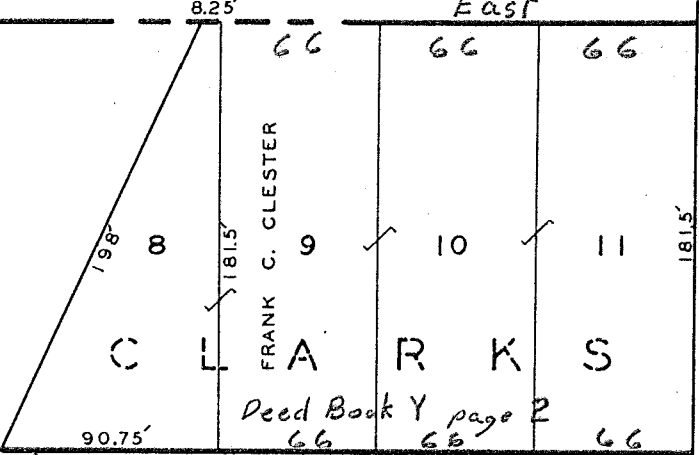
15 yards off of the N. end of St. No. 32 reserved for public use

TWP. RD. # 273

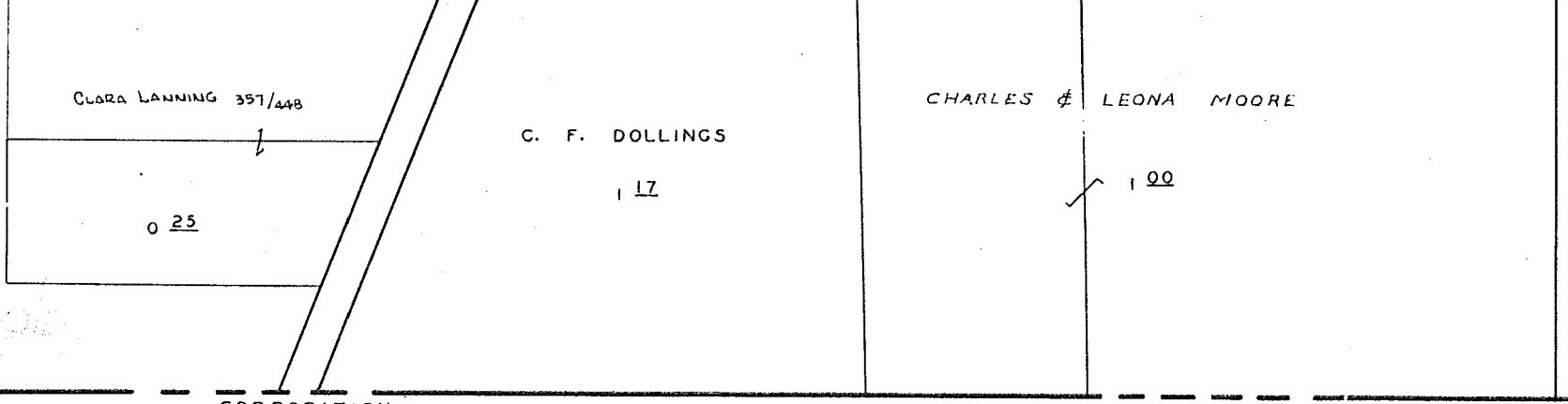
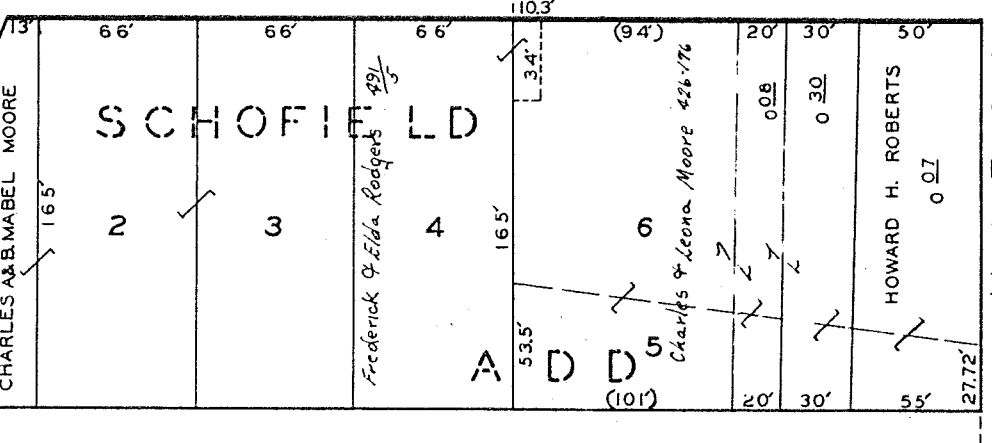
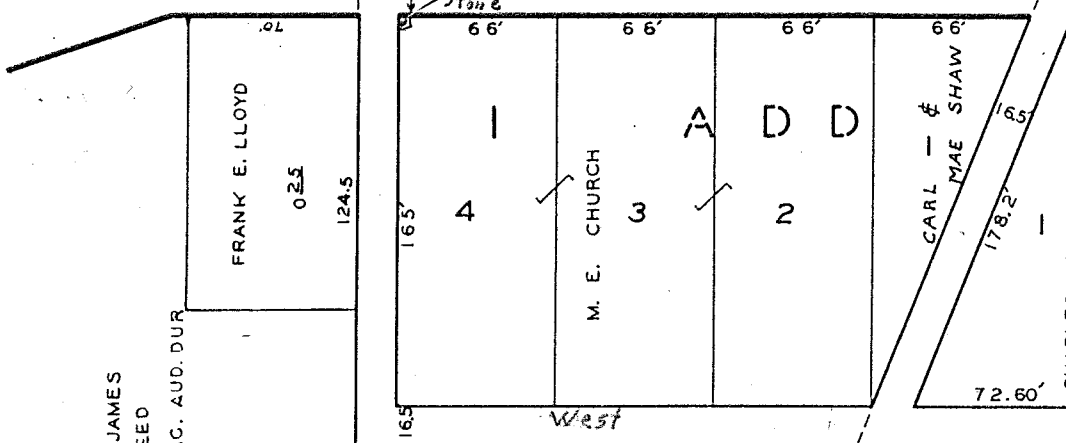
1 CORPORATION LINE

8.25' East

ROBERT G & MARY EPPLEY
455/12
2 90



MAIN STREET



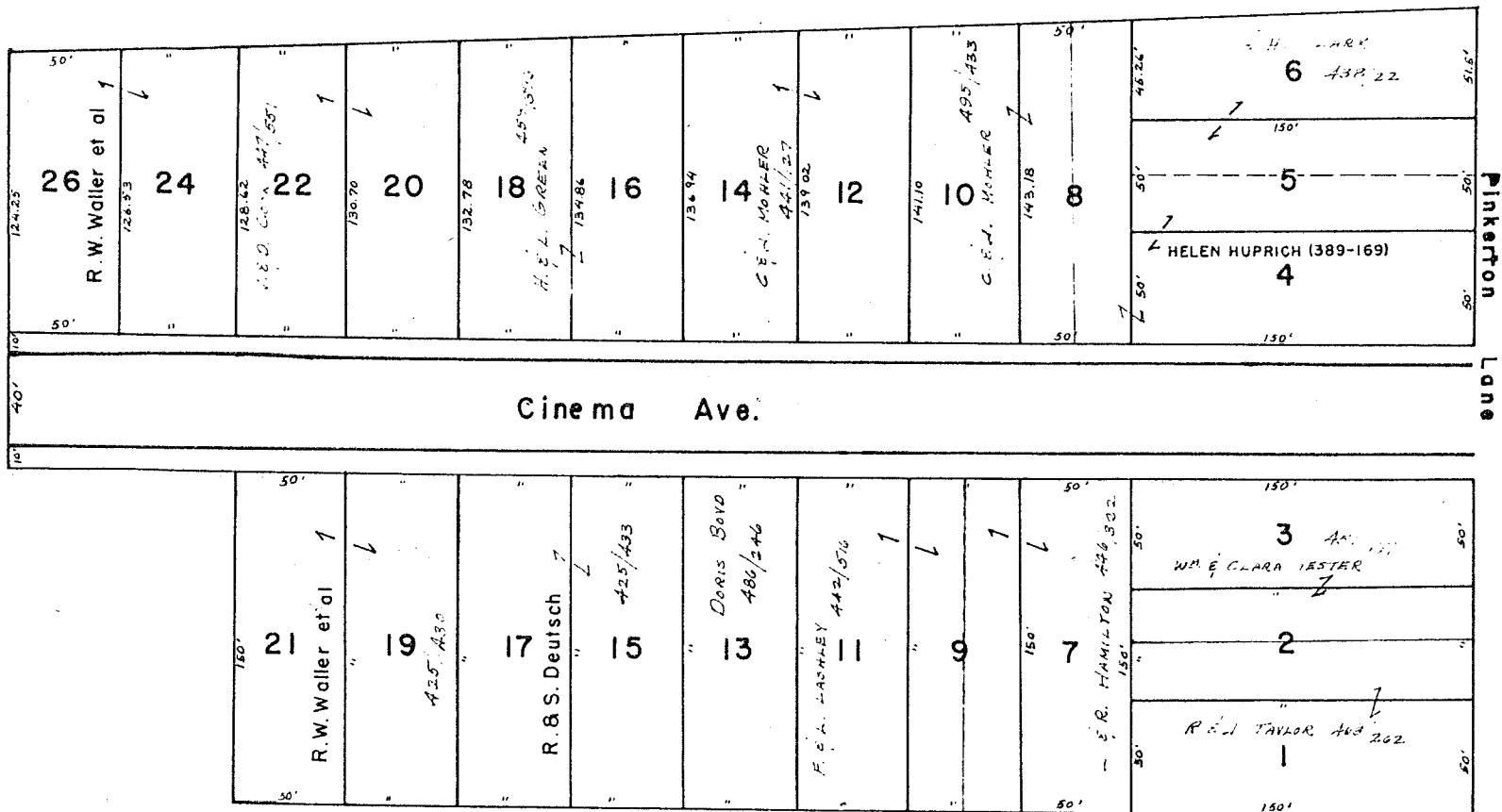
CORPORATION LINE

29

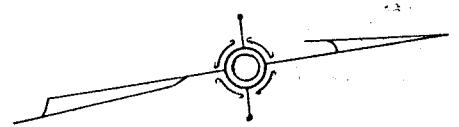
UNIONTOWN OR FULTONHAM
NEWTON TWP. MUSK. CO. O.

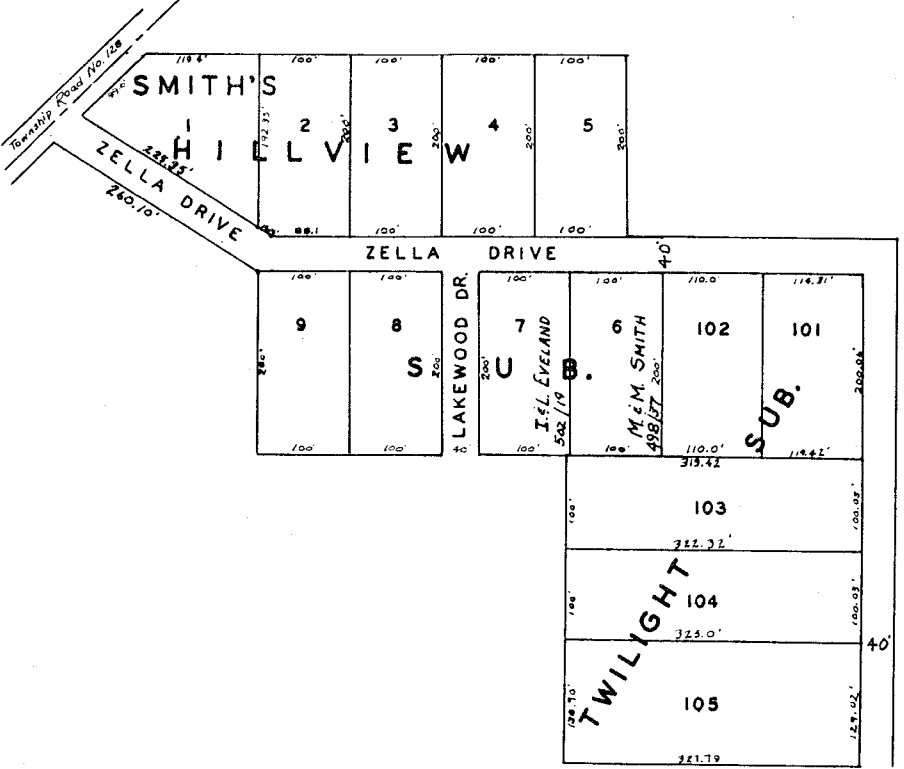
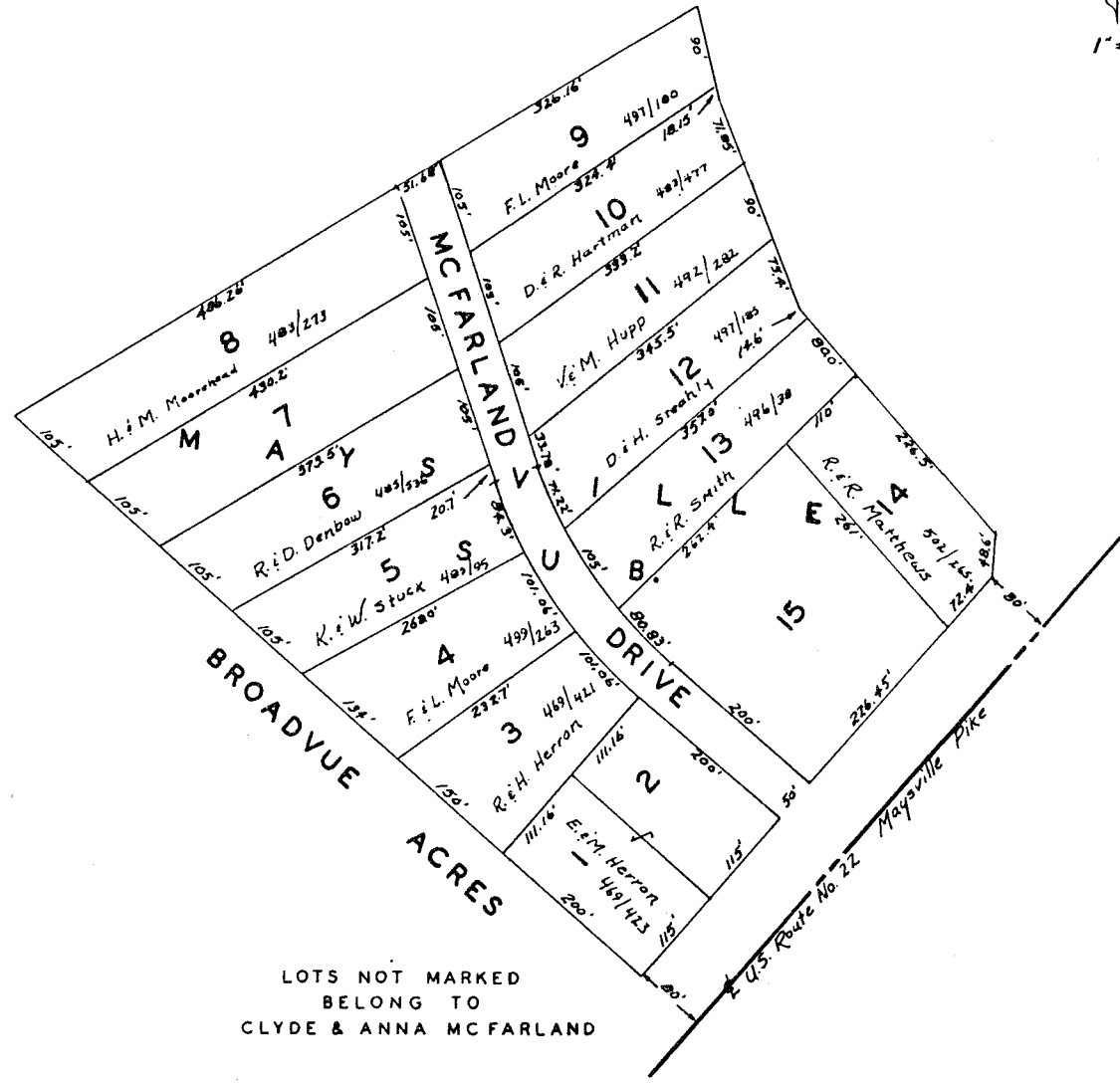

SCALE 1" = 40'

SHEET N^o 30

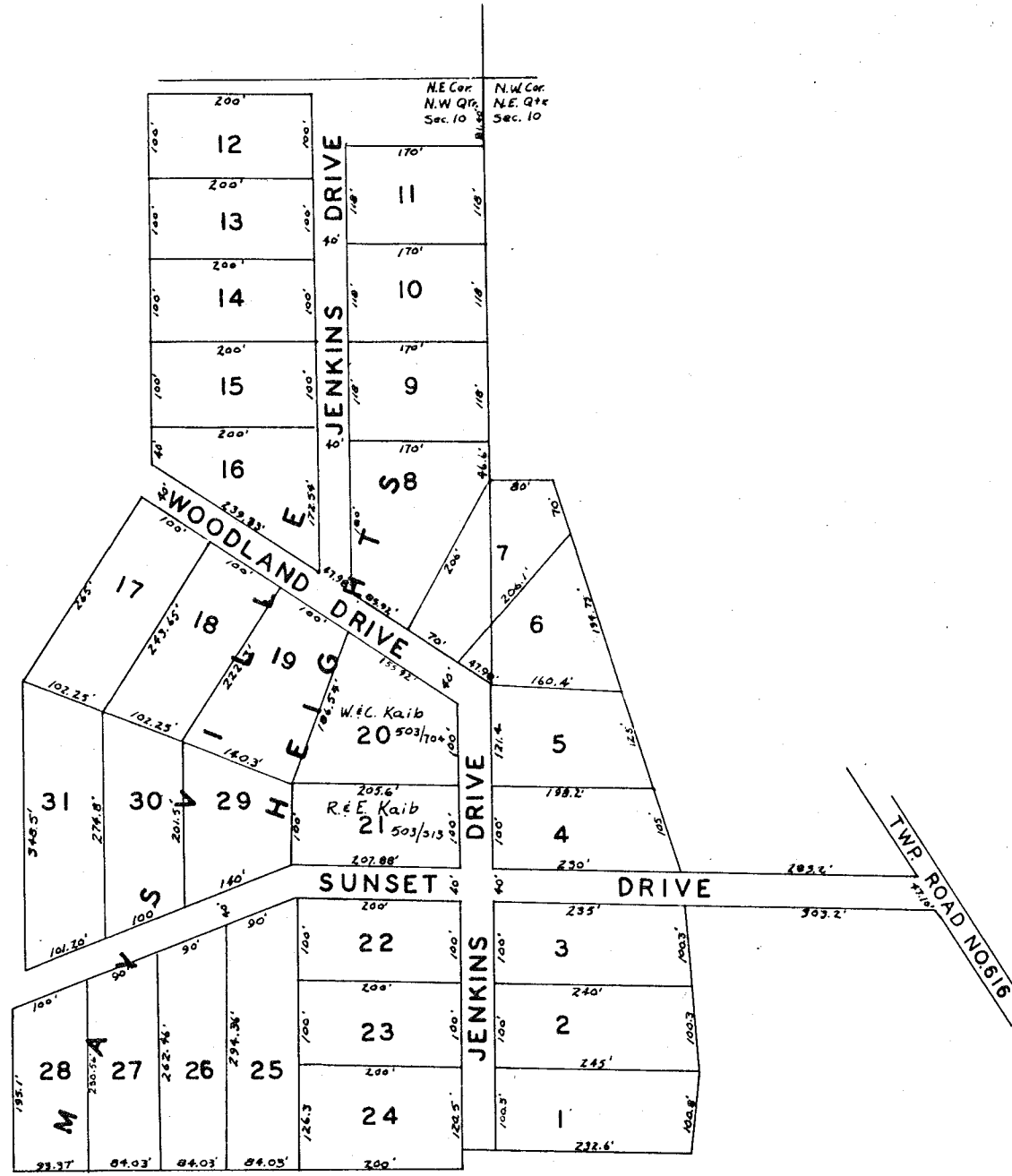
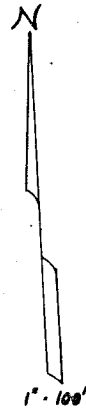


Sky-Way Manor
Scale 1"=40'



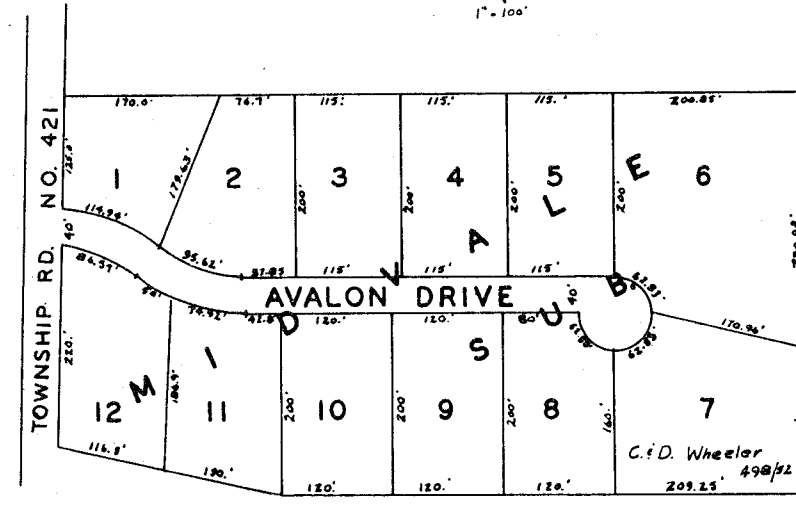


TWILIGHT SUB.
 MAYSVILLE SUB.
 SMITH'S HILLVIEW SUB.
 NEWTON TWP.
 SHEET NO. 44



MAYSVILLE HEIGHTS

NEWTON TWP.
SHEET NO. 45



ALL LOTS NOT MARKED
BELONG
TO PAUL & ESTER MORRISON
486/403

MIDVALE SUB.

NEWTON TWP.
SHEET NO. 45

1950²⁵