

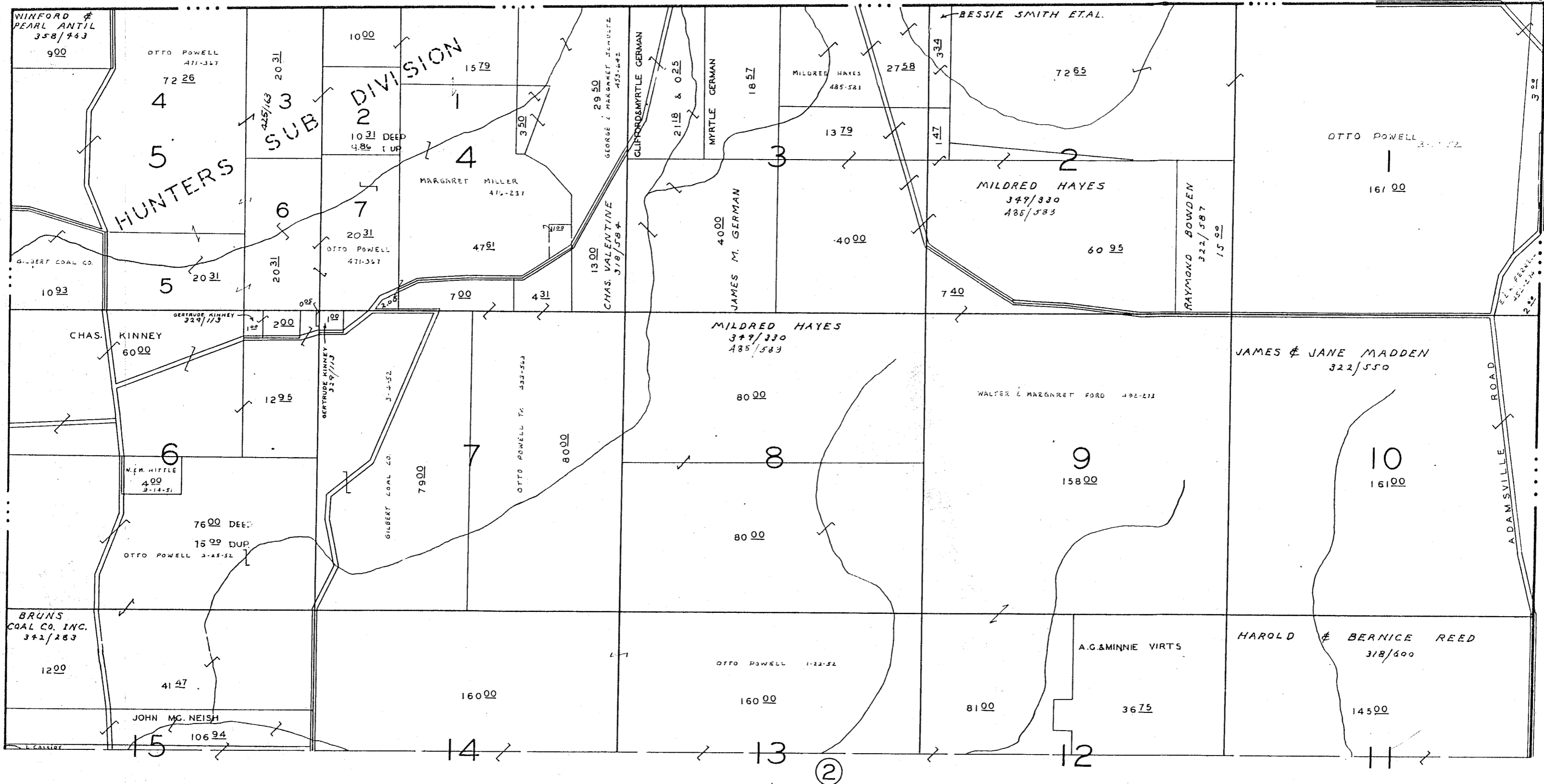
WASHINGTON TWP.	
SUB'S & ADD'S	SHEET
BATEMAN ADD.	20,21
EASTLYND ACRES	27
ETHEL'S SUB.	24
JACKSON SUB.	15
LAWDALE ACRES & 2	26
M <sup>o</sup> BRIDES SUB.	16
MELODY HILLS	22
MUSK. MINING #1	13
" " #2	14
PLEZZA SUB. 1	26
RIVER VIEW	17,18
" " MANOR	19
ROLLING GREEN	24
ROLLING HILLS	23
STARRS SUB.	23
SUNSET ACRES	26
UNDERWOODS SUB.	8,9,10
WINGATE SUB.	24
BREEZY ACRES	25
PINELAKES SUB. #1	25
MINERAL ADD.	13
SHADY HEIGHTS	22
EASTLYND AC. 2 & 3	27
SPRINGHILL	29

KEY MAP  
OF  
WASHINGTON TWP. MUSK. CO. O.

SCALE 2" = 1 MILE

1950 '55

M A D I S O N T W P

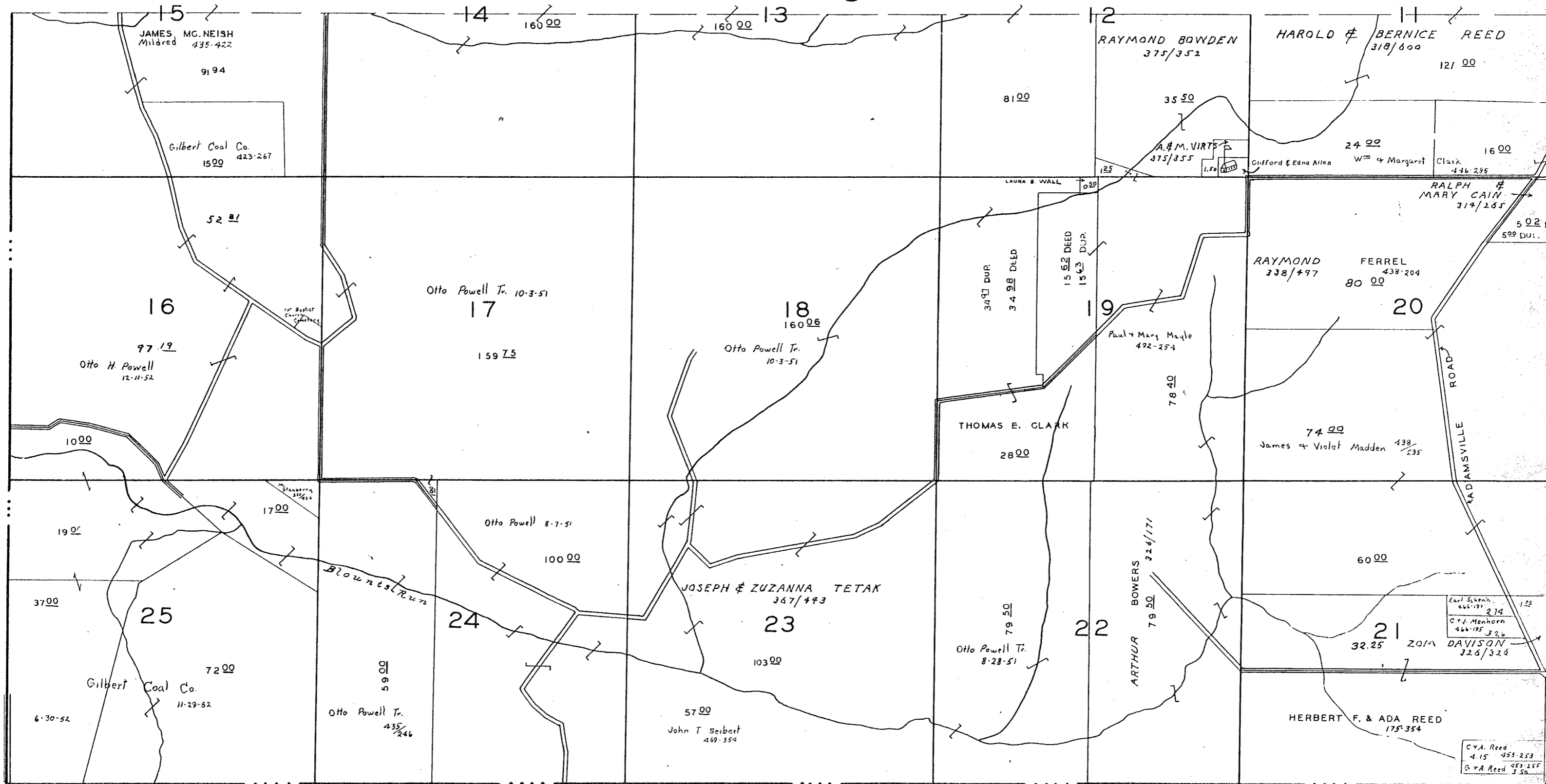


NORTH HALF OF QR. TWP. 4: R.7: TWP. 2.

WASHINGTON TWP. MUSK. CO. O.

SCALE 1" = 400'

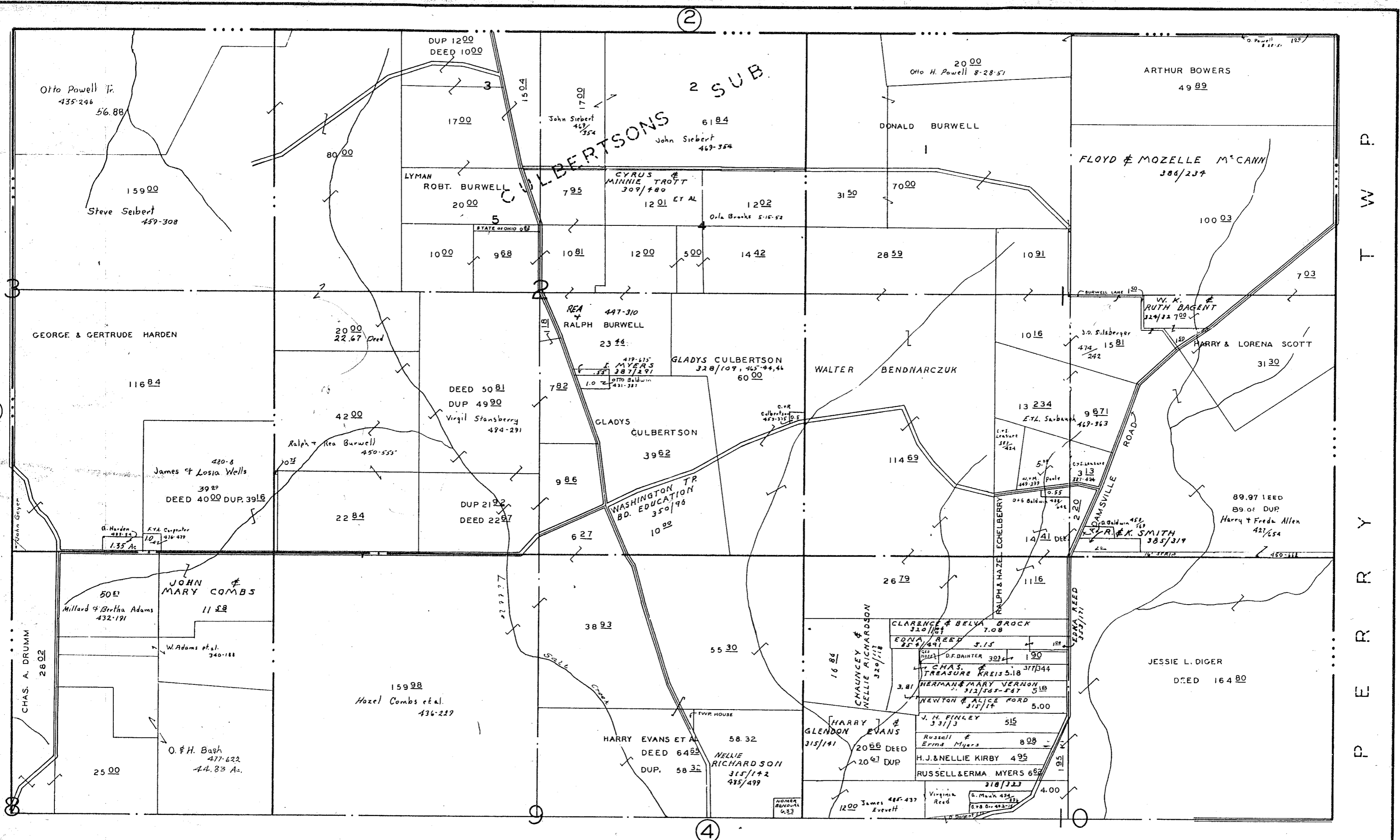
SHEET NO 1



SOUTH HALF OF QR. TWP. 4; R. 7; TWP. 2.  
 WASHINGTON TWP. MUSK. CO. O.

SCALE 1" = 400'

SHEET No 2



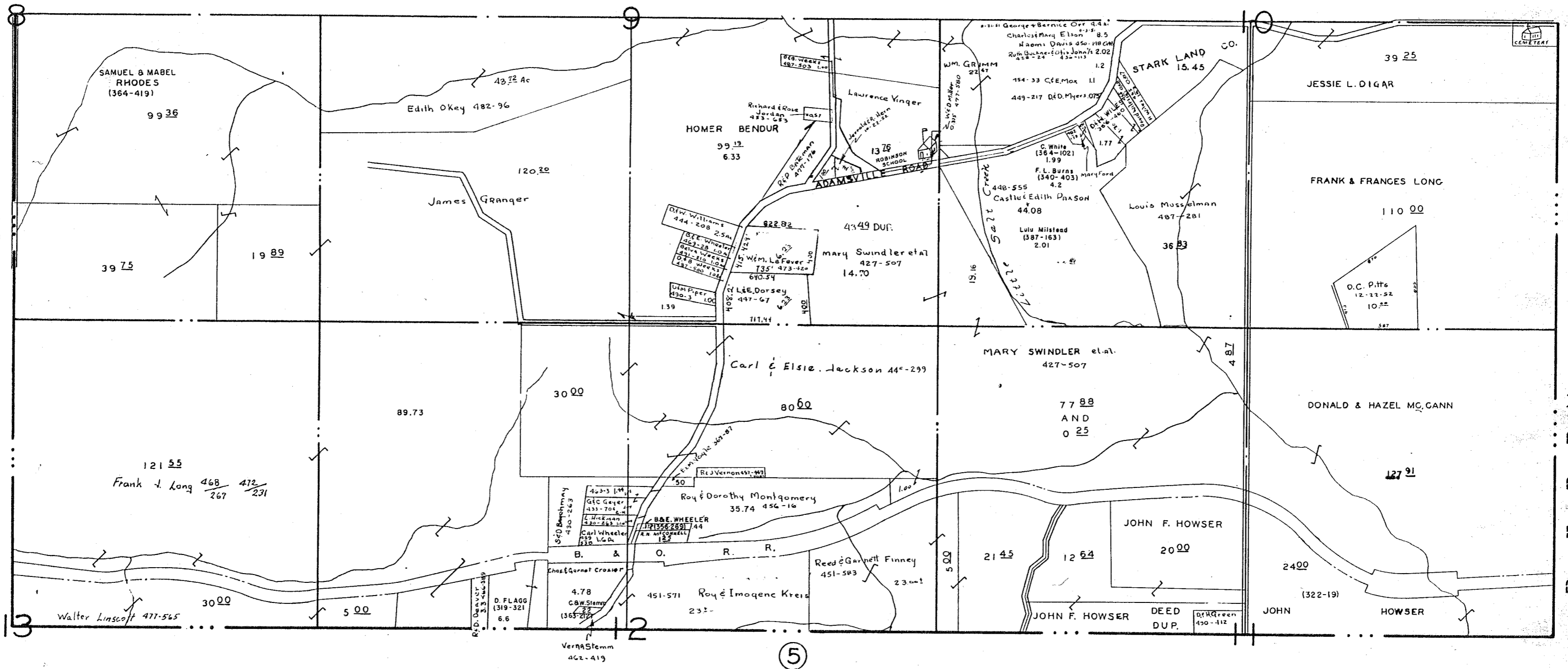
P E R R Y T W P

NORTH PART OF QR. TWP. 1: R. 7: TWP. 1.

WASHINGTON TWP. MUSK. CO. O.

SCALE 1" = 400'

SHEET NO 3

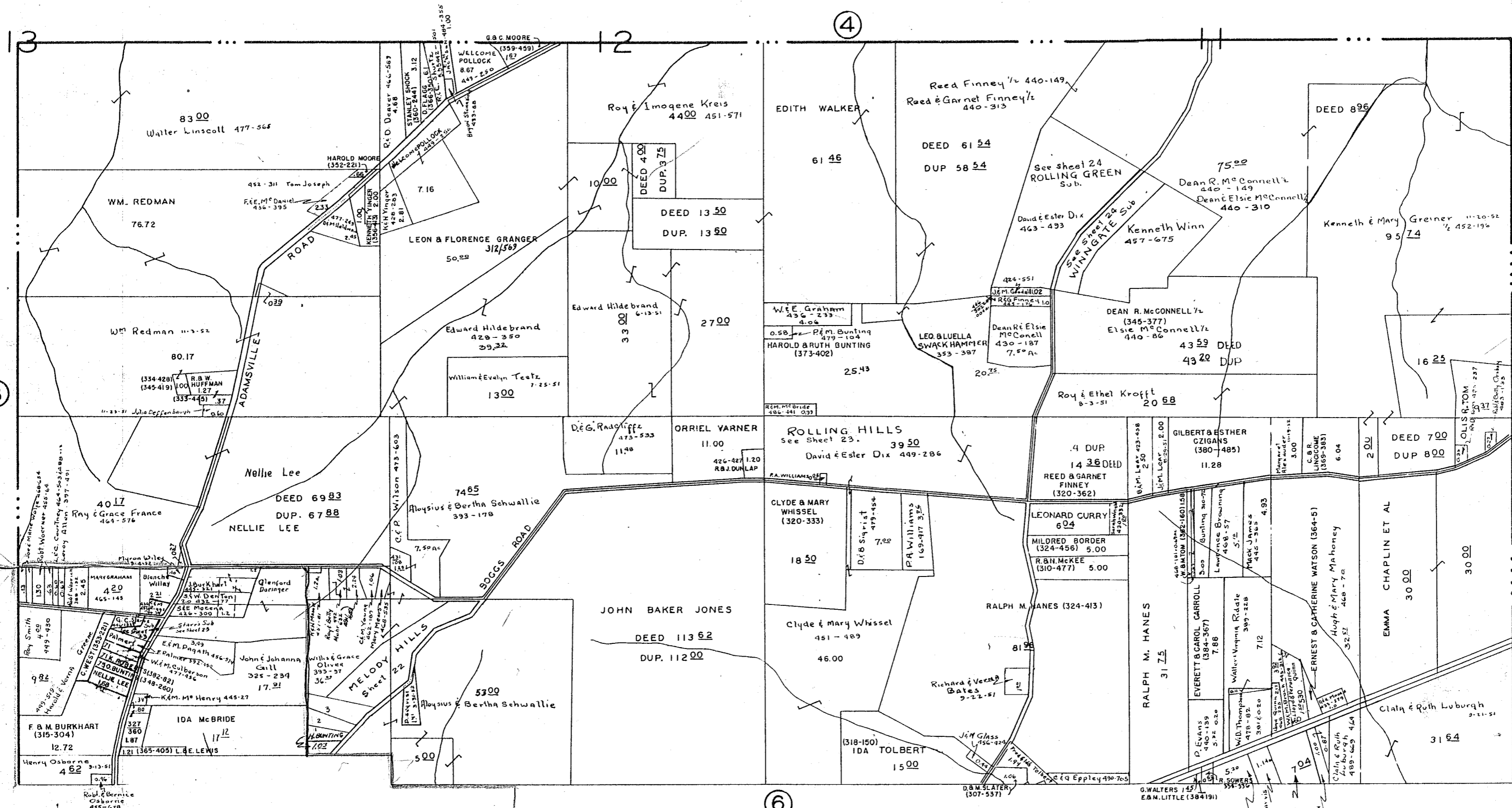


SOUTH PART OF QR. TWP. 1. R. 7: TWP. 1.  
 WASHINGTON TWP. MUSK. CO. O.

SCALE 1" = 400'

SHEET NO 4

P. E. R. R. Y. T. W. P.



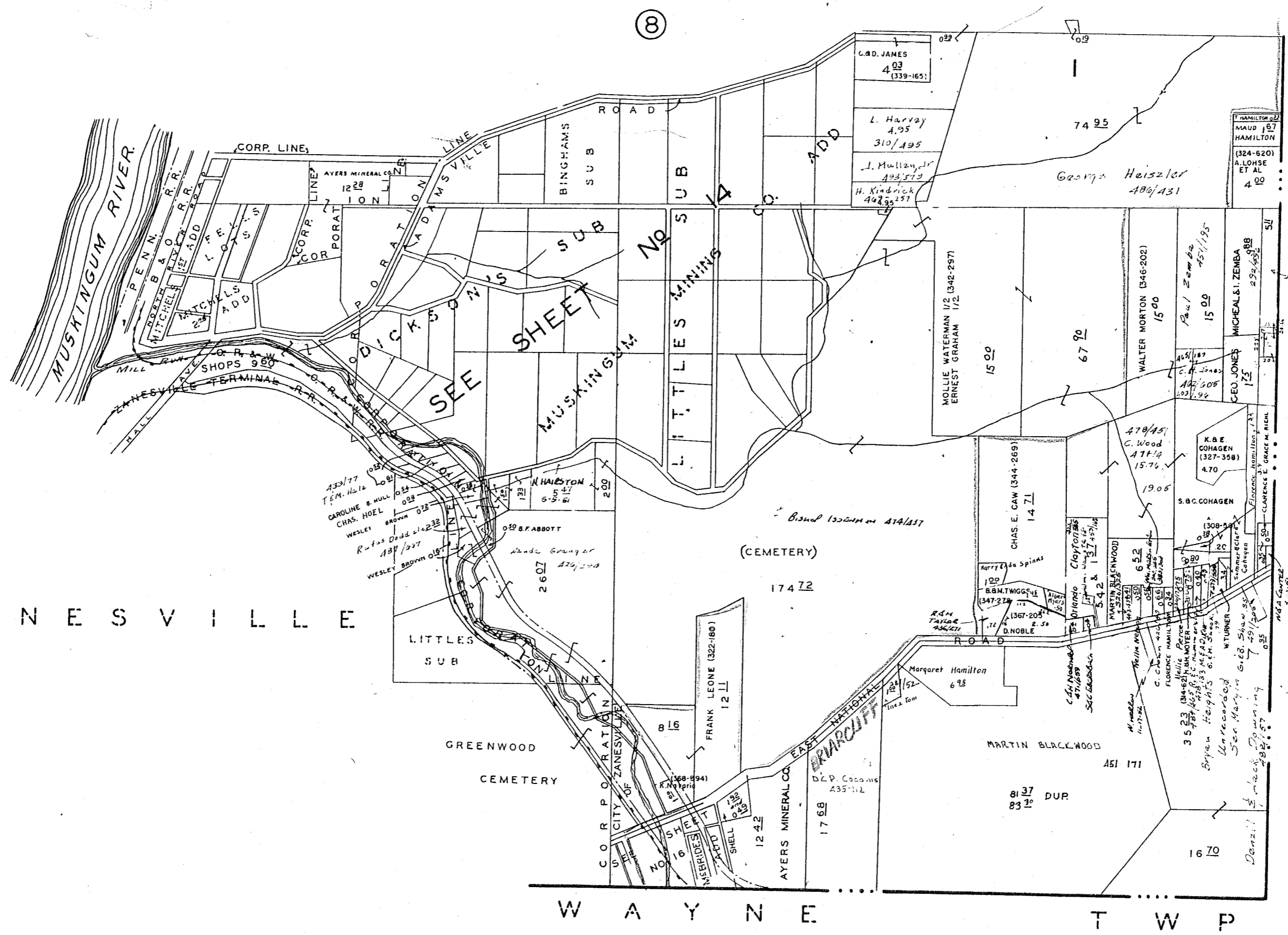
NORTH PART OF QR. TWP. 4: R. 7: TWP. 1.  
 WASHINGTON TWP. MUSK. CO. O.

SCALE 1" = 400'

SHEET No 5

P E R R Y T W P





Z A N E S V I L L E

W A Y N E T W P

SOUTH PART OF QR. TWP. 3: R. 7: TWP. I.  
 WASHINGTON TWP. MUSK. CO. O.

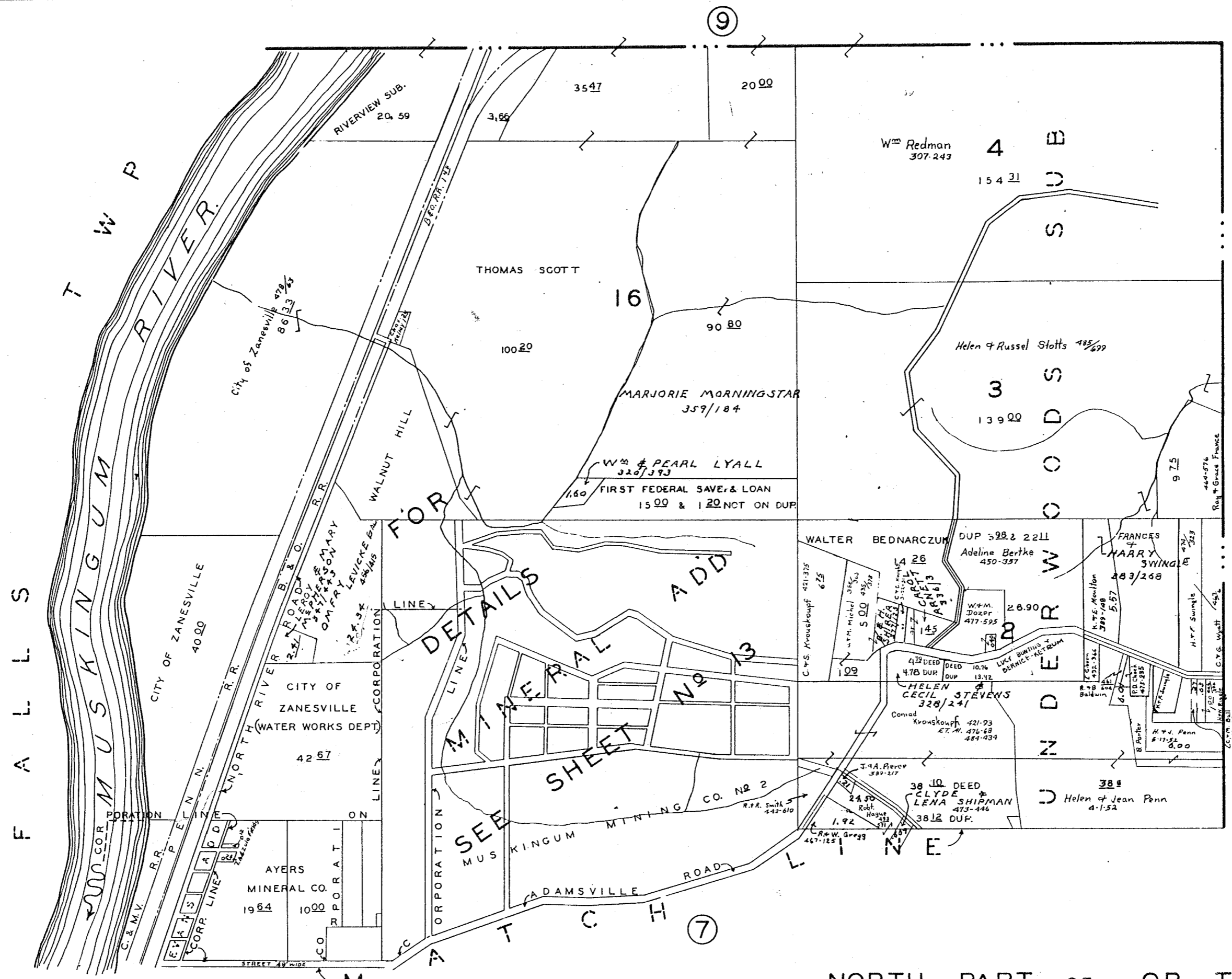
SCALE 1" = 400'

SHEET NO 7

6

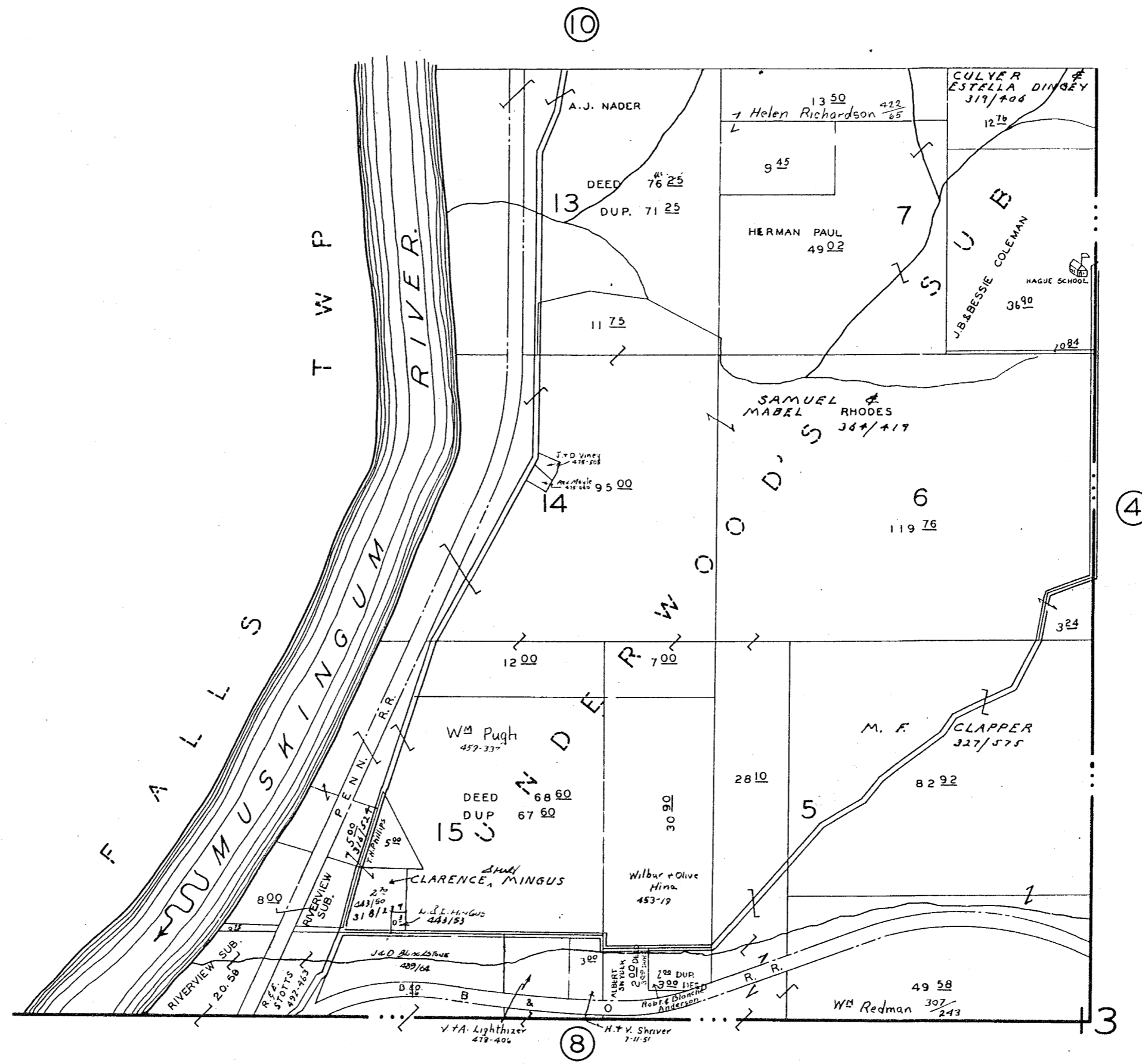
- 1. R. Rail 18 Ac. 46-11
  - 2. BRYAN HEIGHTS-Unrecorded
  - 3. G. Herron et al 200
  - 4. J. M. McCarty 1-1-51
  - 5. L. G. Crown 433/458
  - 6. Paul Efflan W. K. R. 1-1-51
  - 7. Jennie Rachel (357-259)
  - 8. Devell (377-300)
  - 9. R. B. Baymer (371-122)
  - 10. A. S. Tom 5-21-52
  - 11. G. E. M. Evans 79-208
  - 12. A. H. Bryan 168-602
  - 13. R. H. Wiskriver 410/283
  - 14. Glenn Evans 487/774
  - 15. H. E. Barnhouse 487/504
- Eastland Acres  
 Plat Book 14, Page 13

BATEMAN SUB.  
 Lot 41- Calvin & Floretta Dowler.



NORTH PART of QR. TWP. 3: R. 7: TWP. 1  
 WASHINGTON TWP. MUSK. CO. O.

SCALE 1" = 400'

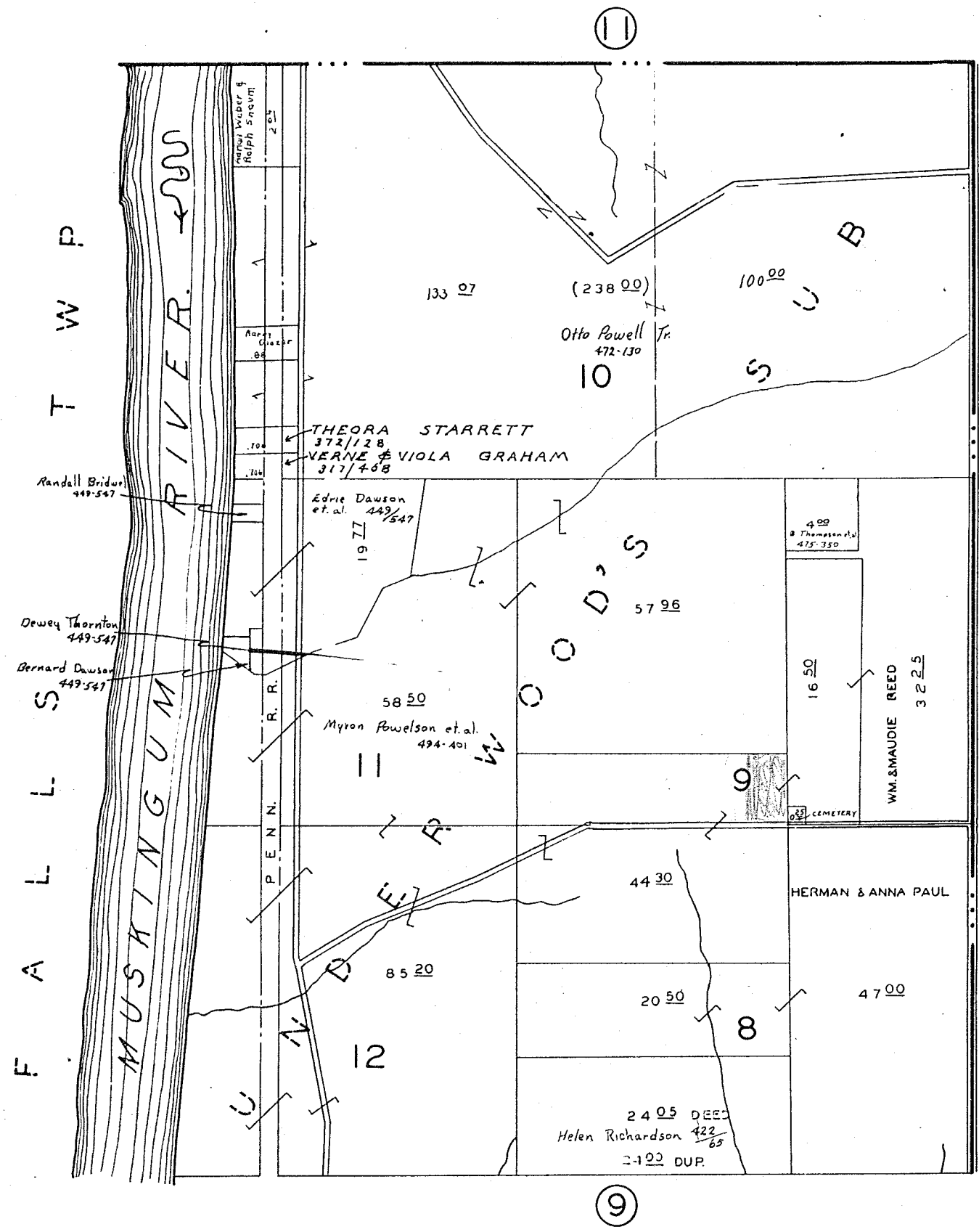


SOUTH PART OF QR. TWP. 2: R. 7: TWP. 1

WASHINGTON TWP. MUSK. CO. O.

SCALE 1" = 400'

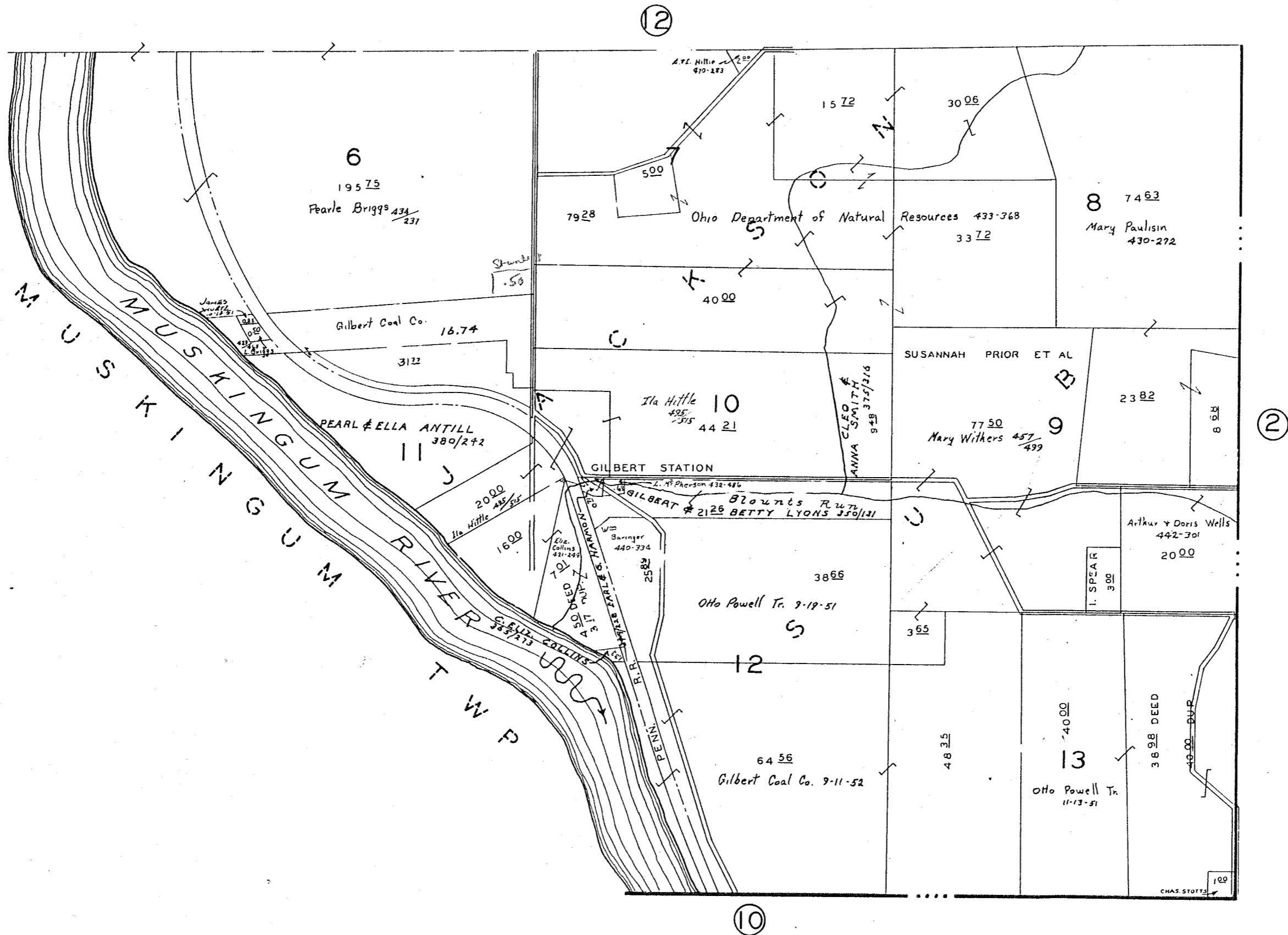
SHEET No 9



NORTH PART OF QR. TWP. 2: R. 7: TWP. 1.  
 WASHINGTON TWP. MUSK. CO. O.

SCALE 1" = 400'

SHEET No 10

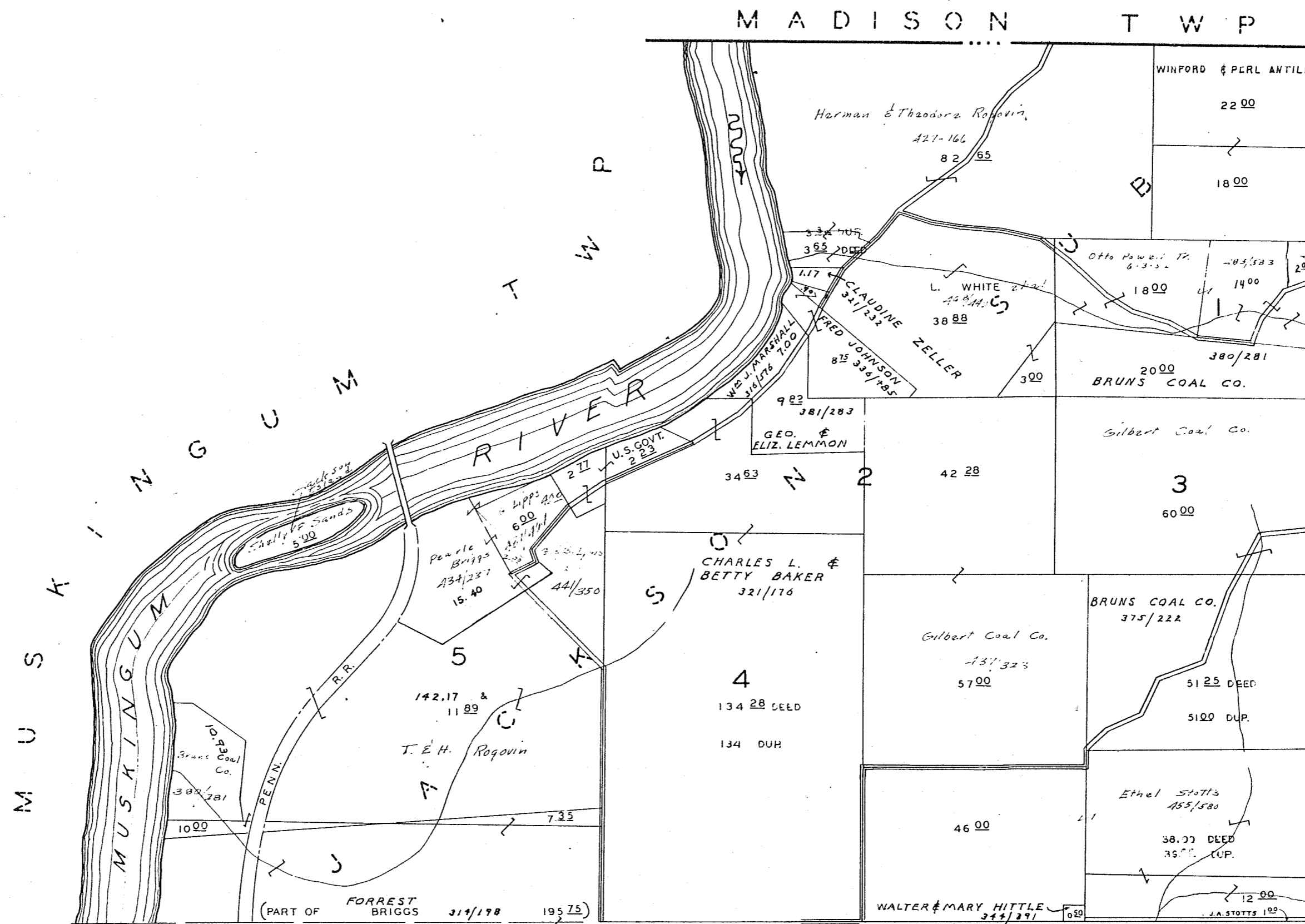


SOUTH HALF OF QR. TWP. 3: R. 7: TWP. 2.

WASHINGTON TWP. MUSK. CO. O.

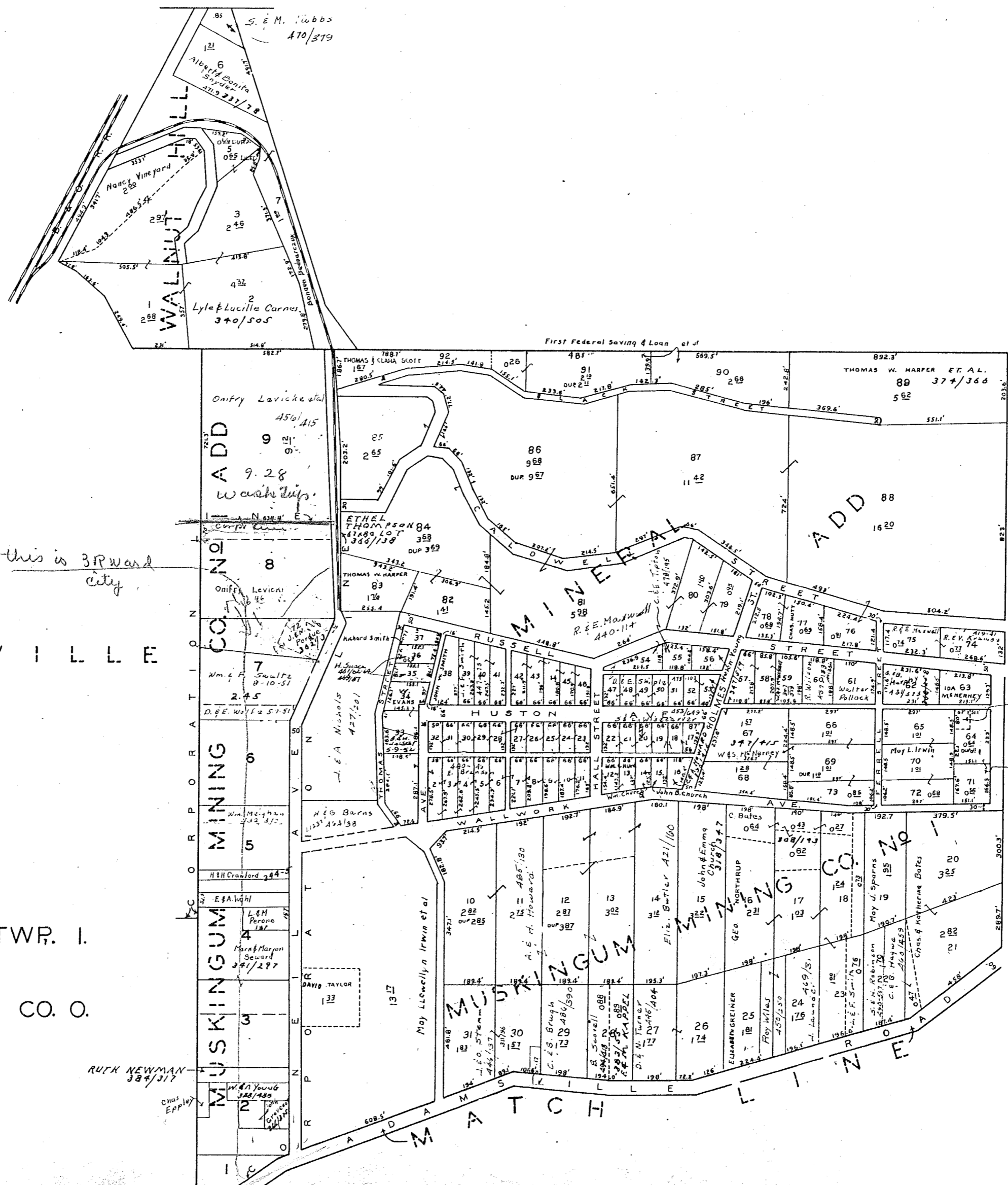
SCALE 1" = 400'

SHEET No 11



NORTH HALF OF QR. TWP. 3: R. 7: TWP. 2.  
 WASHINGTON TWP. MUSK. CO. O.

SCALE 1" = 400'



Z A N E S V I L L E

PART OF QR. TWP. 3: R. 7: TWP. I.  
 WASHINGTON TWP. MUSK. CO. O.

SCALE 1" = 200'

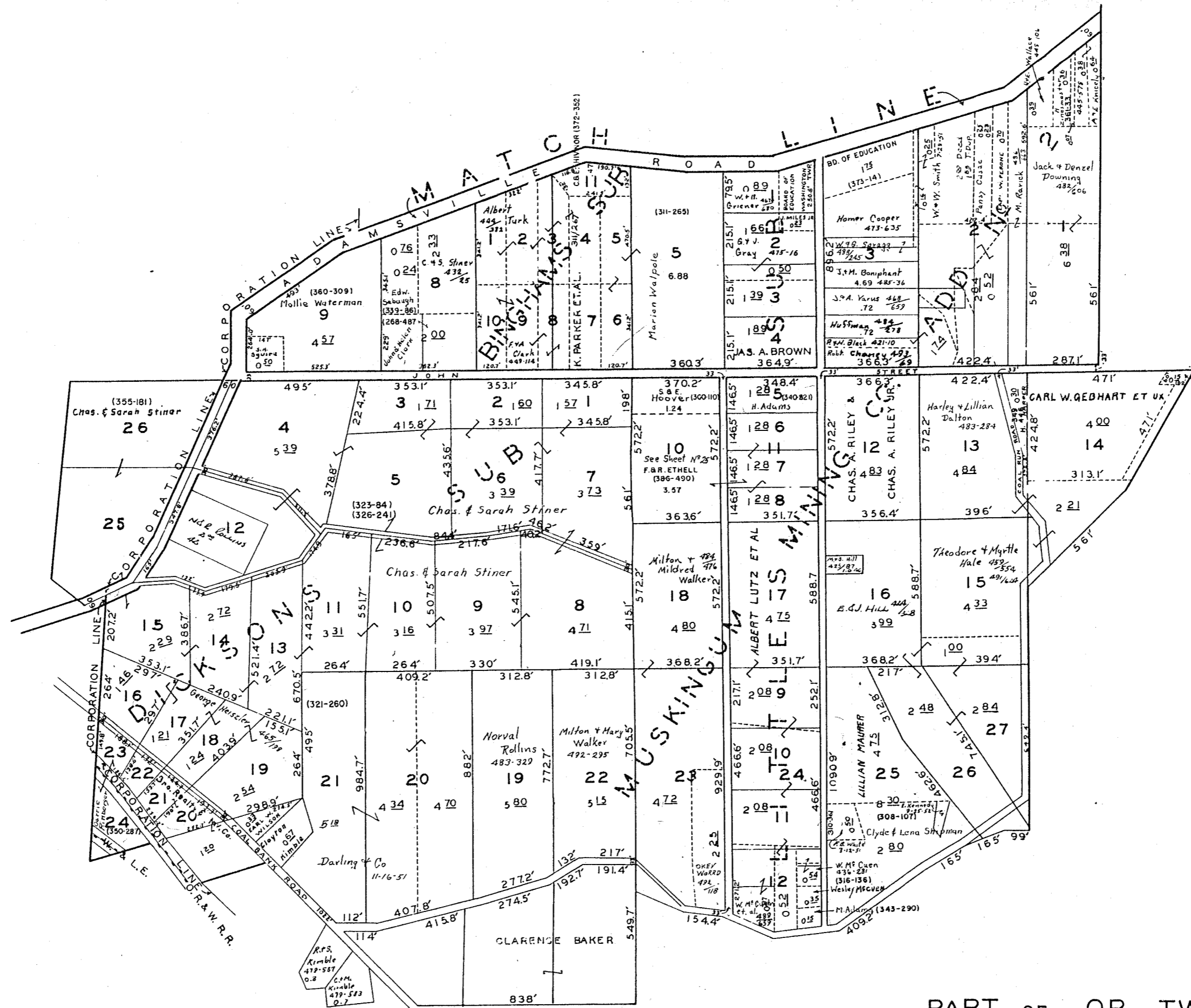
SHEET No 13

this is 3rd ward  
 city

RUTH NEWMAN  
 384/317

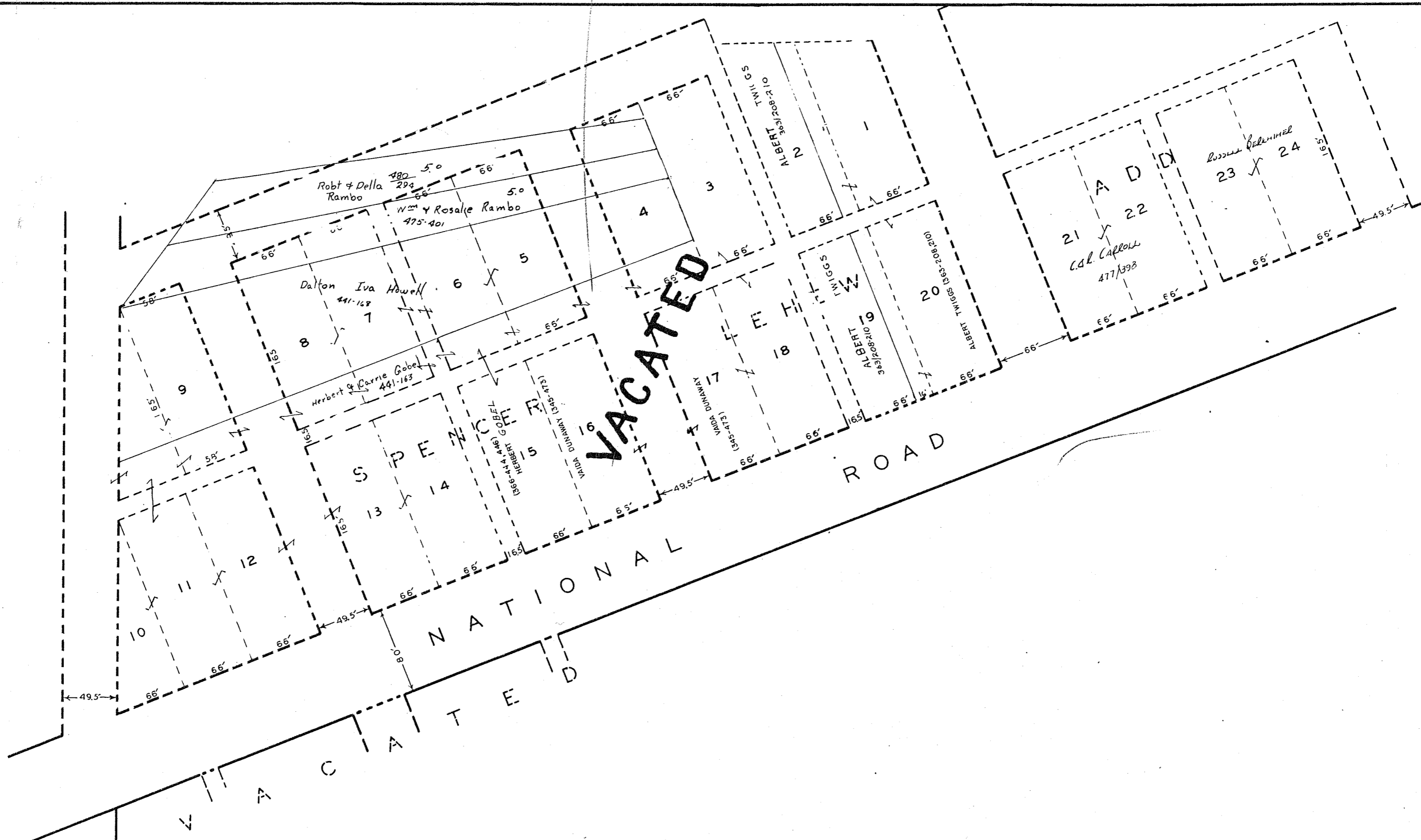
F. Thompson et al  
 411, 305  
 115, 350  
 495, 495

R. S. B. Anderson  
 146, 111



PART OF QR. TWP. 3: R. 7: TWP. 1.  
 WASHINGTON TWP. MUSK. CO. O.

SCALE 1" = 200'



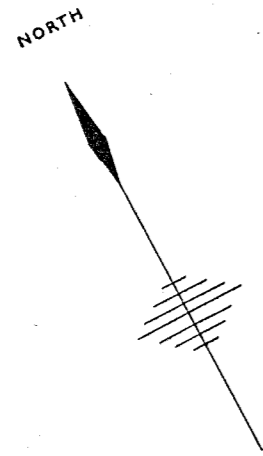
JACKSON

WASHINGTON TWP. MUSK. CO. O.

SCALE 1" = 40'

SHEET No 15





FLOW

MUSKINGUM RIVER

SOUTH PART OF RIVER VIEW

WASHINGTON TWP. MUSK.CO.

SCALE 1" = 40'

SHEET NO 17



PENN. R. R.

J. F. CLARK PART OF 355 ACRES

TO ZANESVILLE NORTH RIVER ROAD

RIVER

RIVER VIEW MANOR

CLARK DRIVE

NORTH

MUSKINGUM

RIVER

VIEW & DRIVE

ROAD

RIVER

NORTH

TO ZANESVILLE

BATHING BEACH  
12<sup>1</sup>/<sub>2</sub> ACRES

HENRIETTA AVE.  
227, 228, 229, 230, 231, 232

HENRIETTA AVE.

GARRETT AVE.

DONALD AVE.

BOULEVARD

ROBERT AVE.

ROBERT AVE.

GARRETT AVE.

DONALD AVE.

DIXON

DIXON AVE.

PENN. R.R.

J.F. CLARK PART OF 365 ACRES

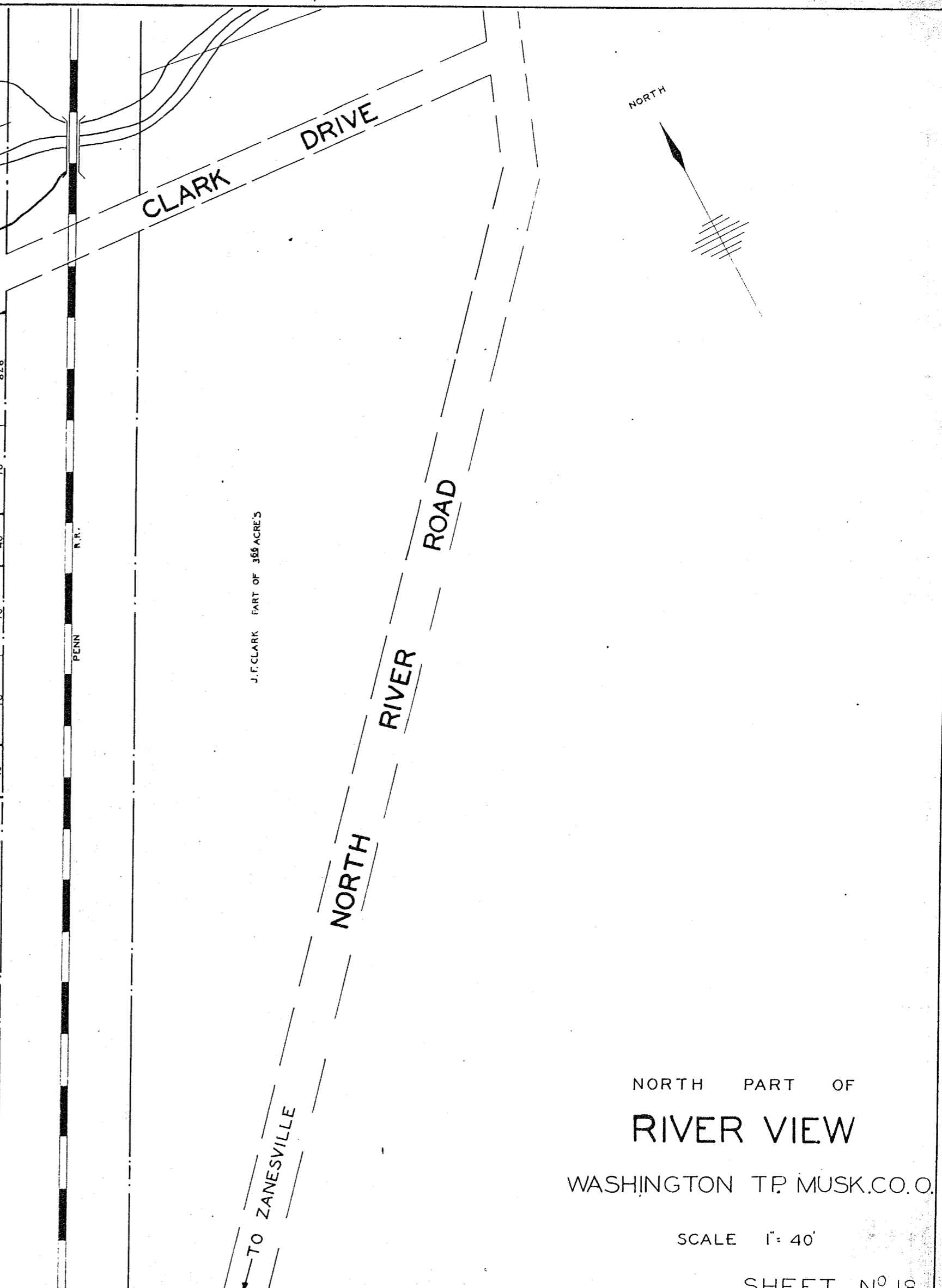
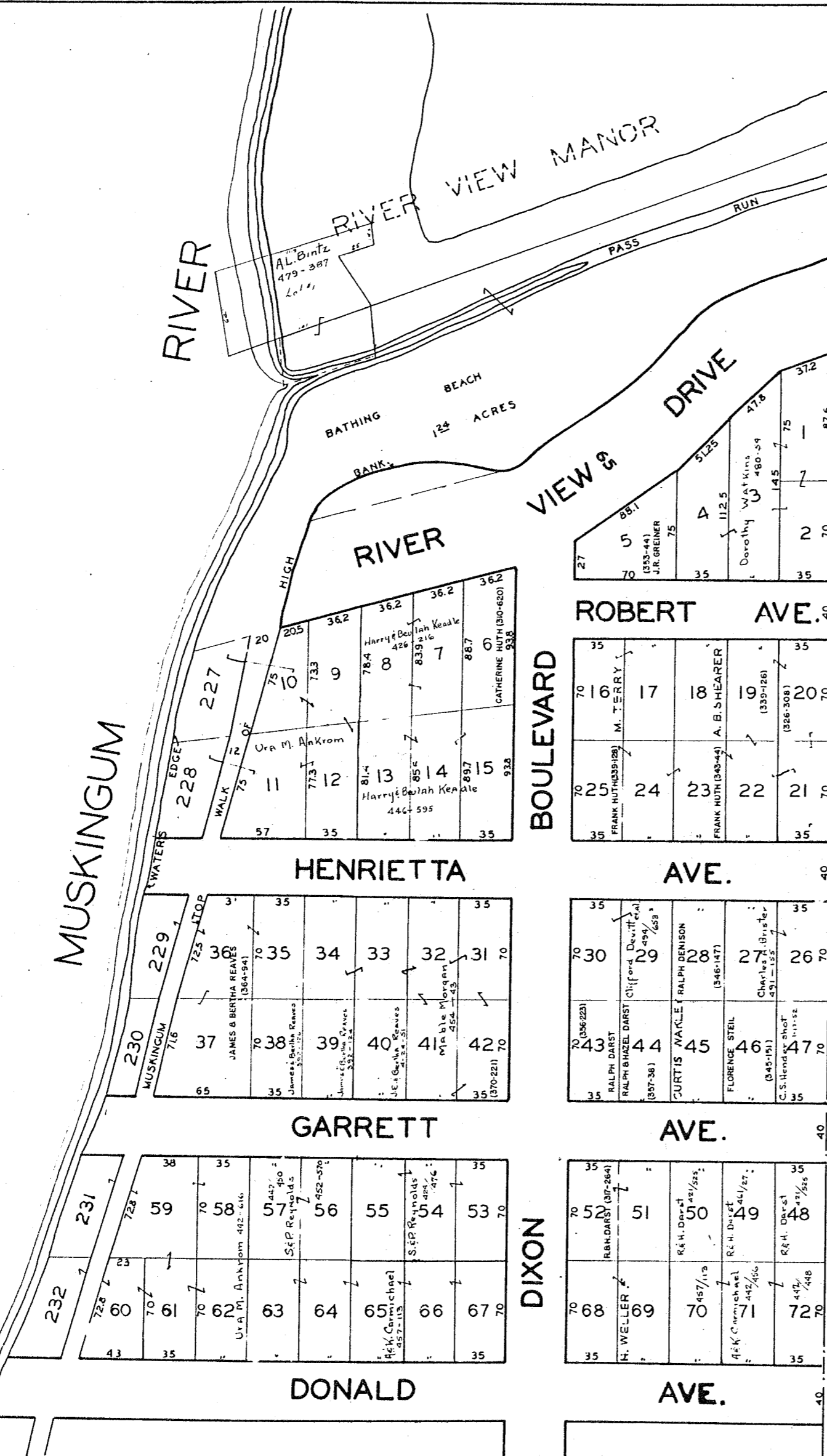
FLOW

NORTH PART OF  
RIVER VIEW

WASHINGTON T.P. MUSK.CO.O.

SCALE 1" = 40'

SHEET NO 18

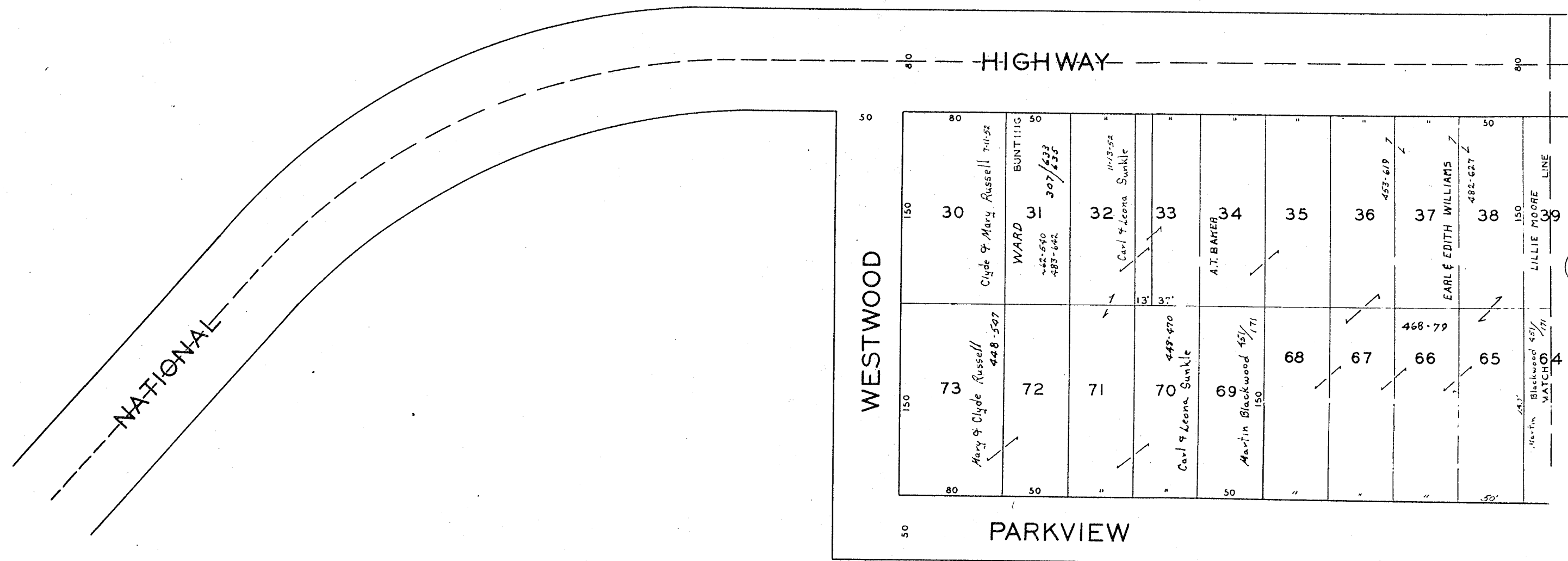


RIVER VIEW MANOR  
WASHINGTON TWP. MUSK.CO.O.

SCALE 1" = 40'

SHEET NO 19



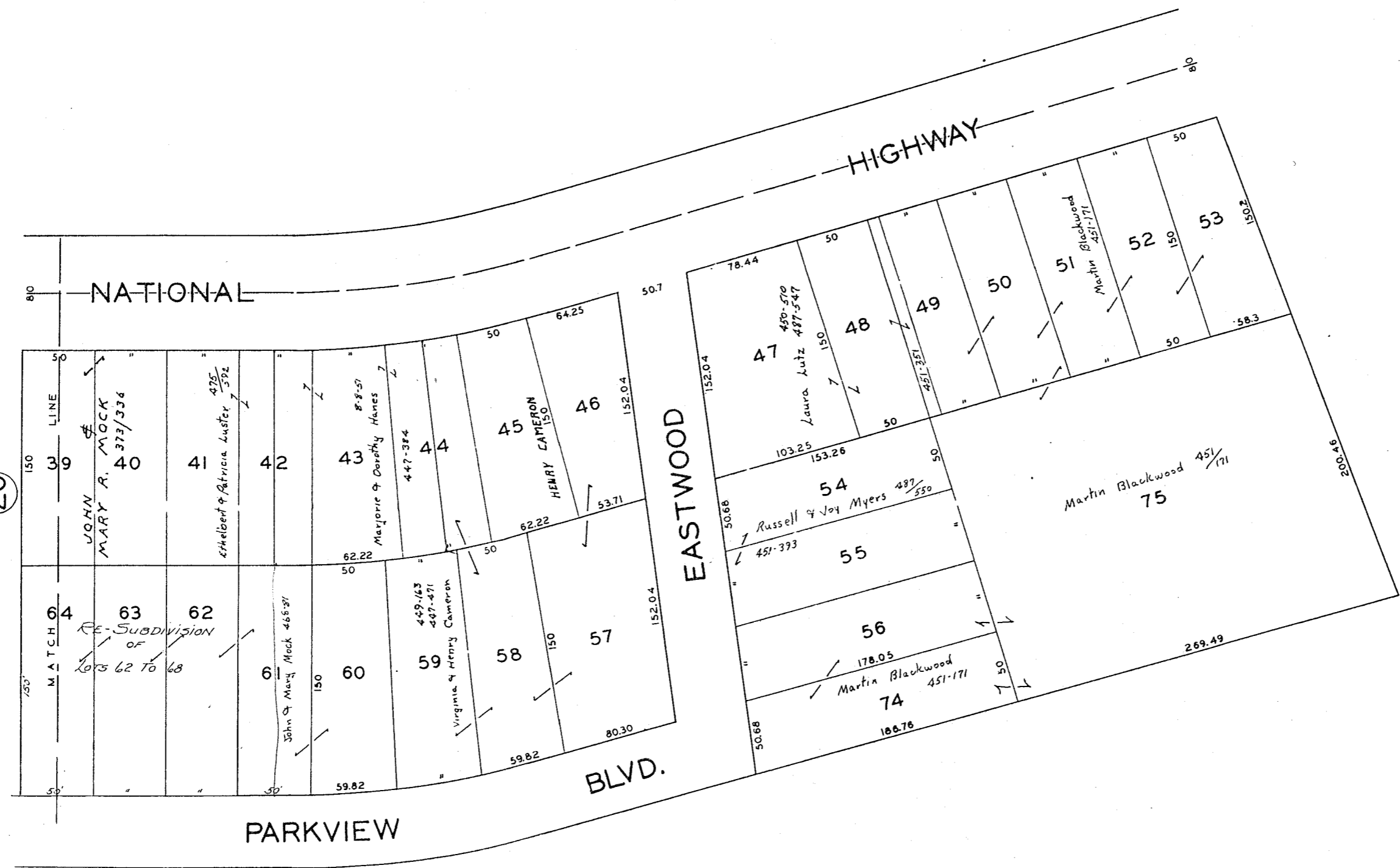


21

W. M. BATEMAN ADDITION  
WASHINGTON TP.

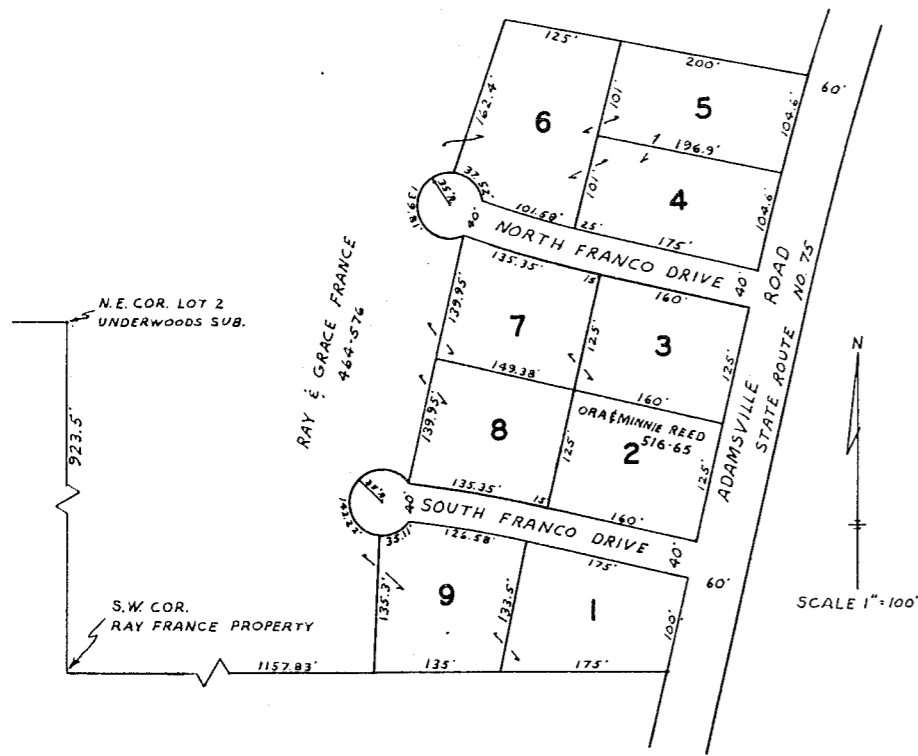
SCALE 1"=40'

20

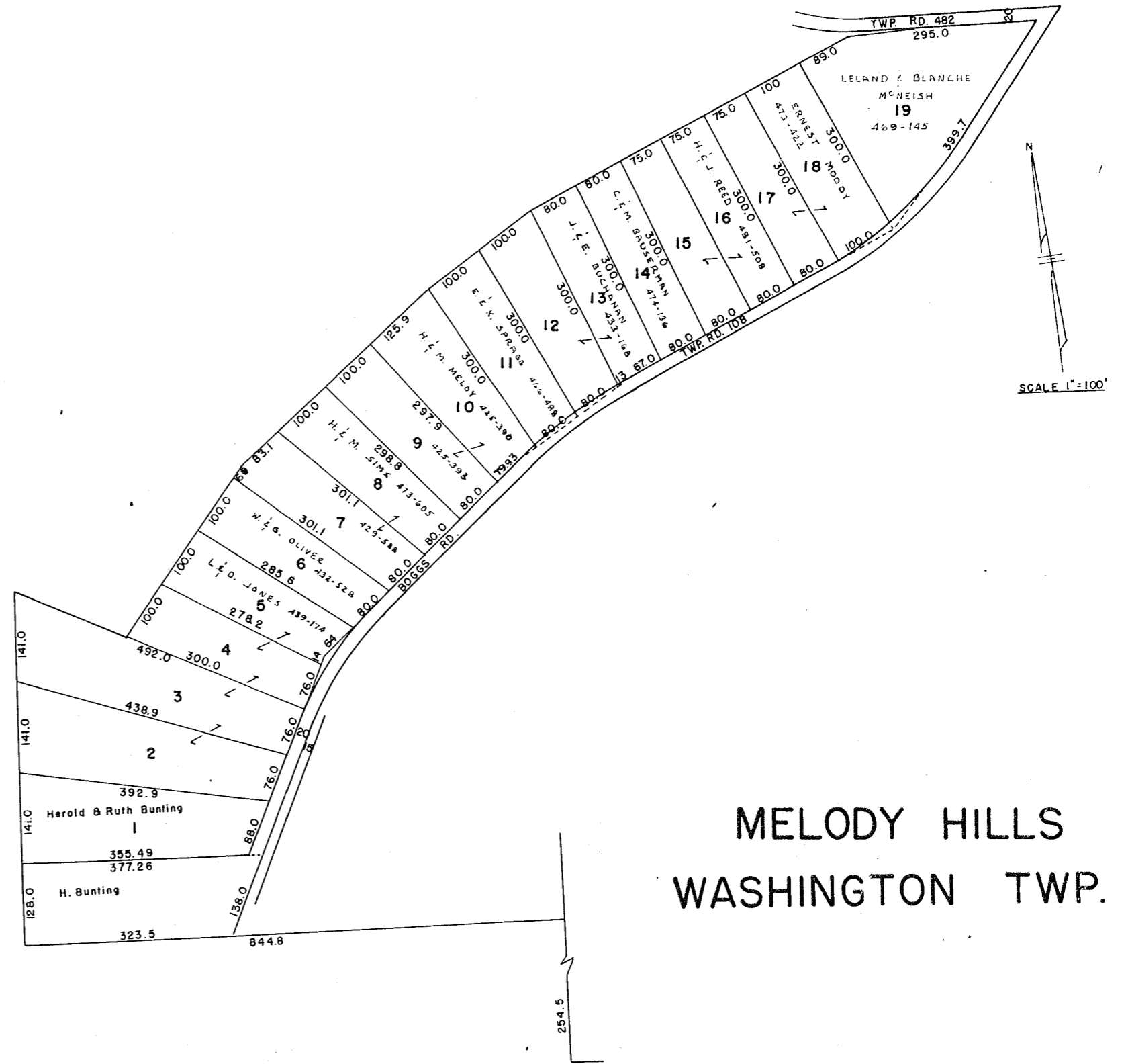


W. M. BATEMAN ADDITION  
WASHINGTON TP.

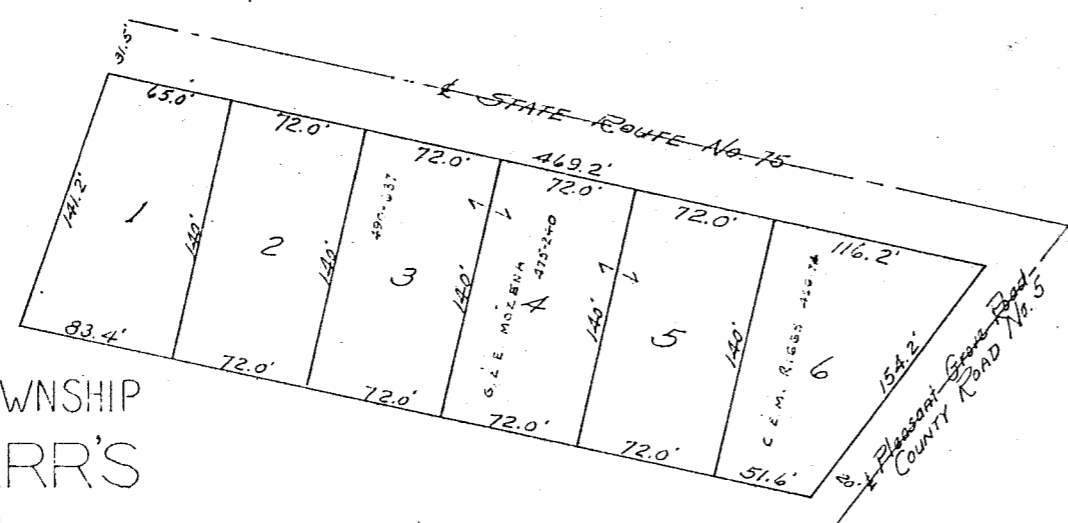
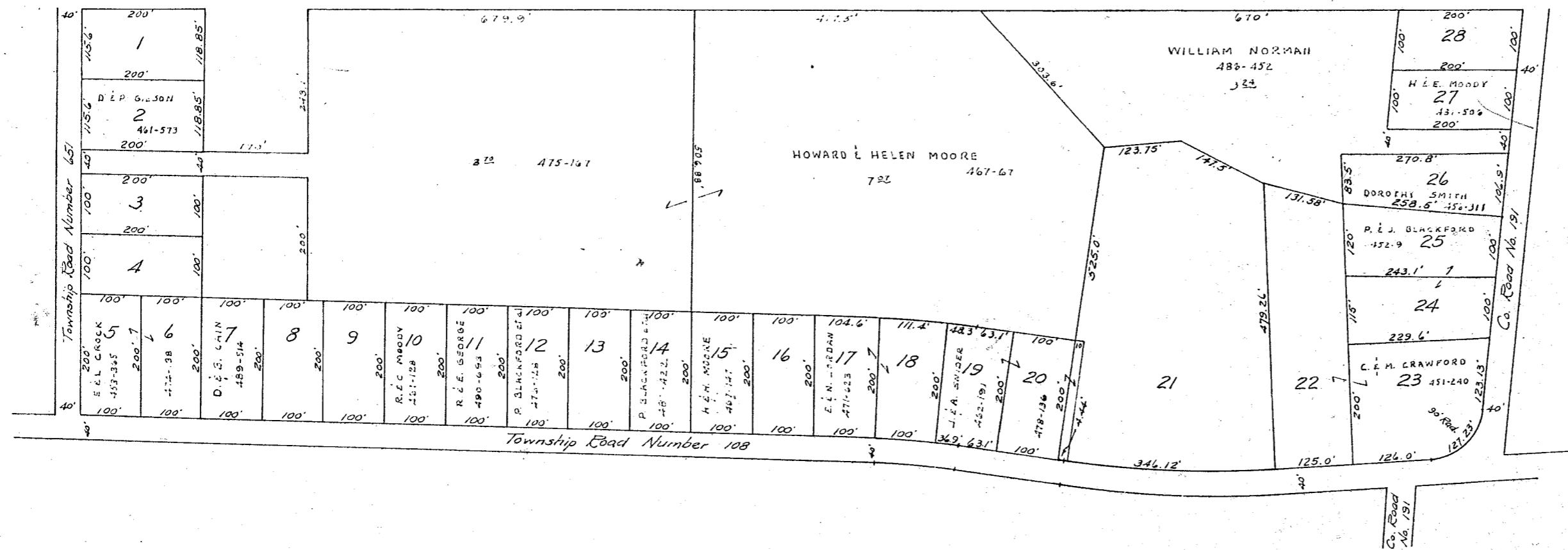
SCALE 1" = 40'



SHADY HEIGHTS  
QTR. TWP.4, TWP 1, RANGE 7

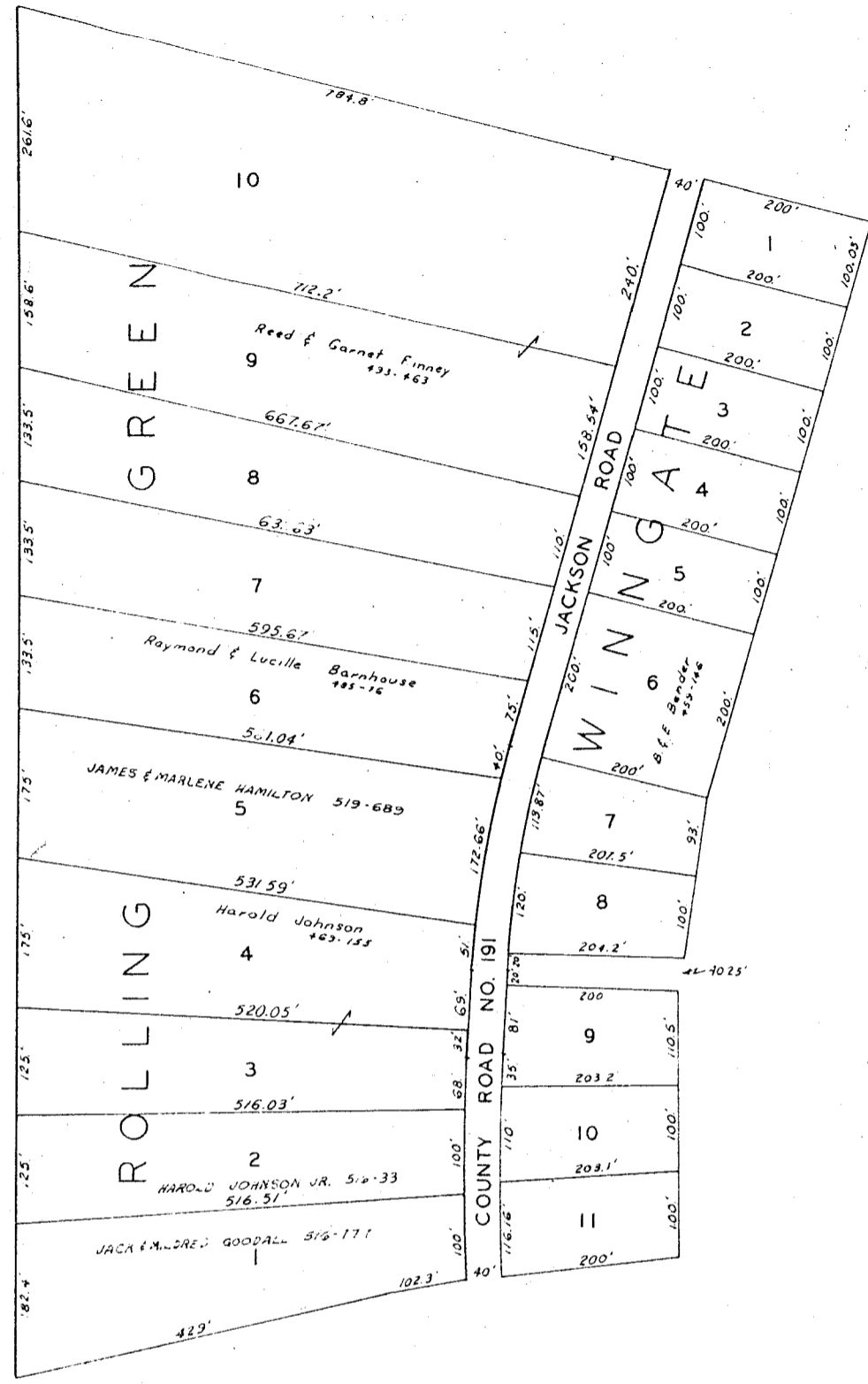


MELODY HILLS  
WASHINGTON TWP.



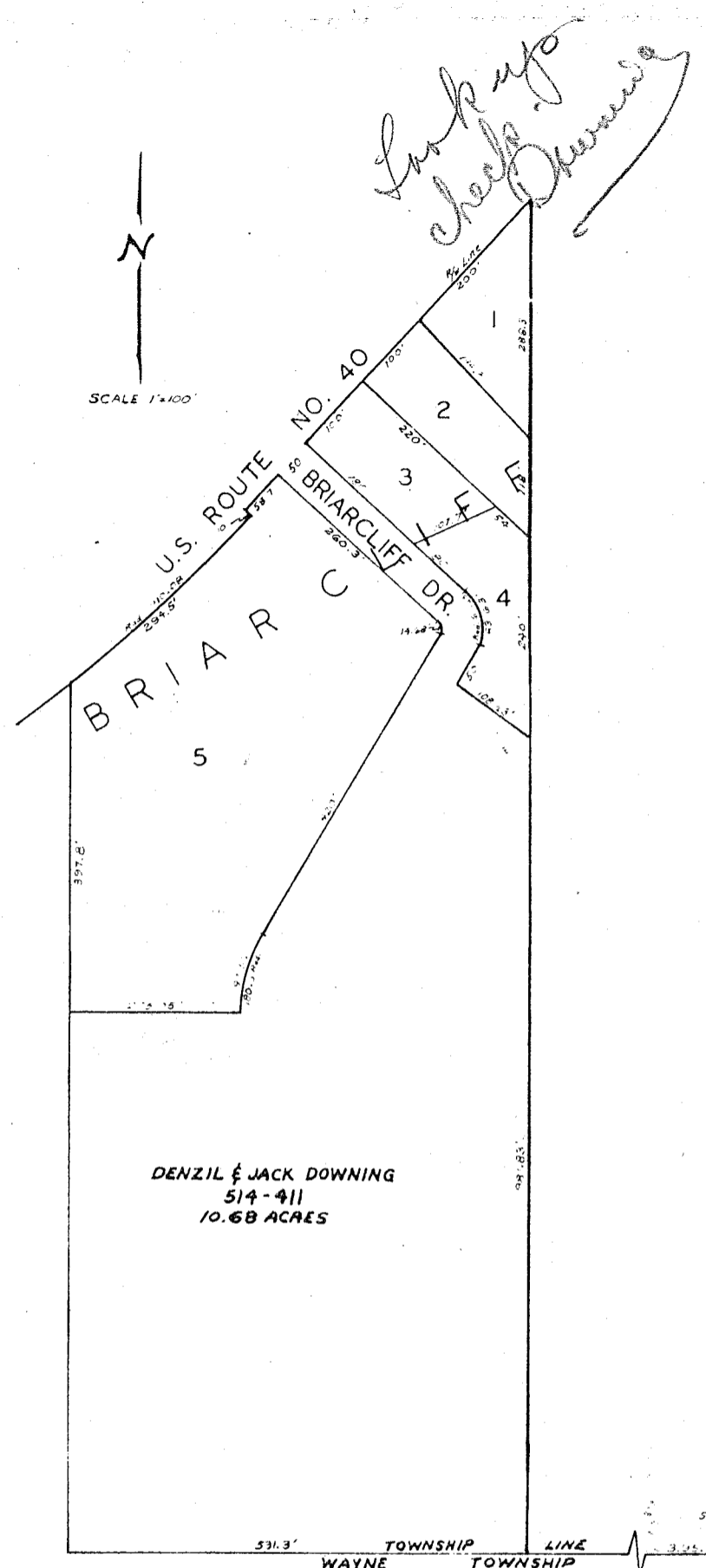
ADDS TO WASHINGTON TOWNSHIP  
 GERALD C. STARR'S  
 SUBDIVISION  
 PART OF NORTH HALF  
 QTR. TWP. 4, TWP. 1, RA. 7  
 SCALE 1"=50'

ADD'S TO WASHINGTON TOWNSHIP  
 ROLLING HILLS  
 N.E. QTR., 4TH QTR., TWP. 1, RA. 7  
 SCALE 1"=100'



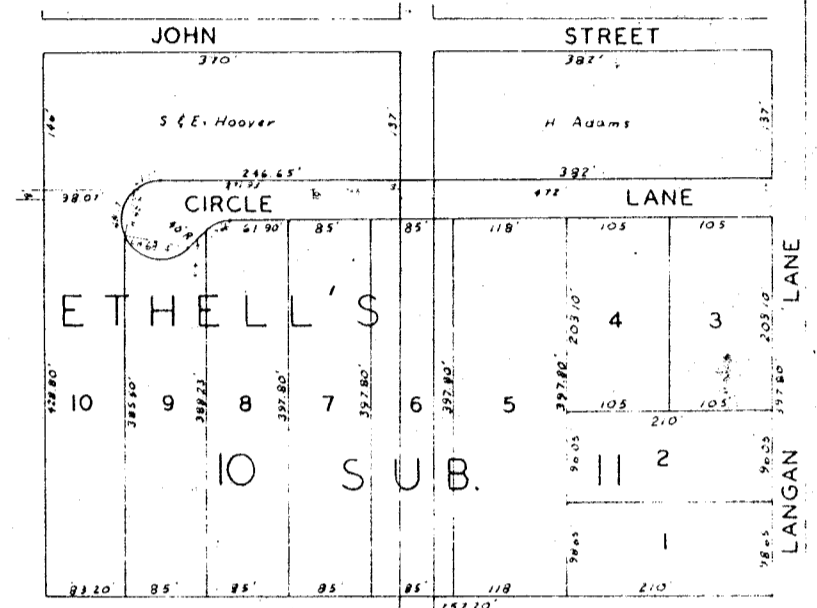
ROLLING GREEN  
WINNGATE

SCALE 1" = 100'



BRIARCLIFF

SCALE 1" = 100'



ETHELL'S SUB.

SCALE 1" = 100'

BRIARCLIFF  
ETHELL'S SUB.  
ROLLING GREEN  
WINNGATE

WASHINGTON TWP.  
SHEET NO. 24



SCALE 1"=100'



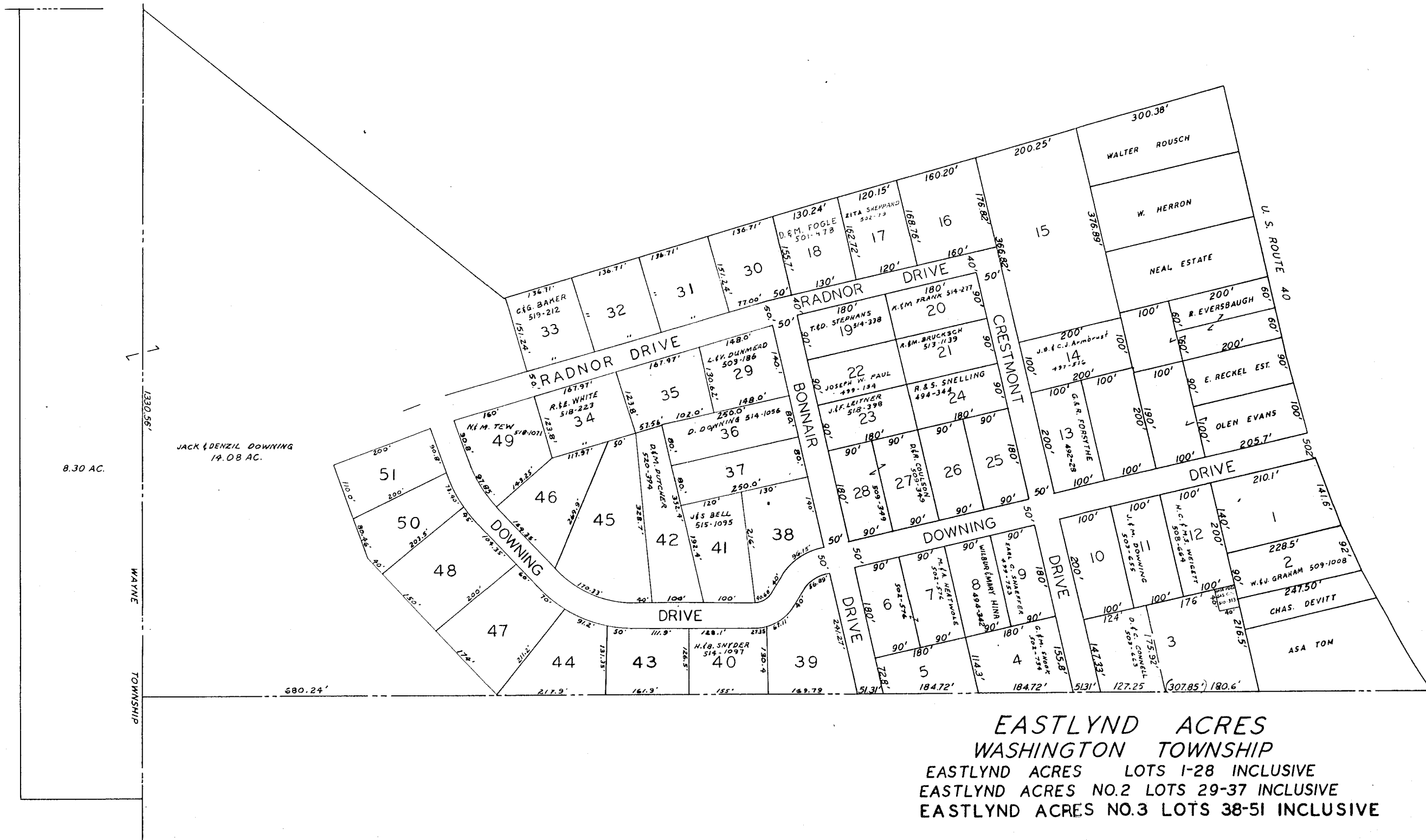
ALL LOTS UNLESS OTHERWISE SHOWN BELONGS TO ARCHER T. & ADA M. OSLER IN LAWDALE ACRES & LAWDALE ACRES NO. 2

LAWDALE ACRES NO. 3 LOTS 48-89 INCLUSIVE  
 LAWDALE ACRES LOTS 1-18 INCLUSIVE  
 LAWDALE ACRES NO. 2 LOTS 19-47 INCLUSIVE  
 SUNSET ACRES  
 PLEZZA SUB.

WASHINGTON TWP.  
 SHEET NO. 26

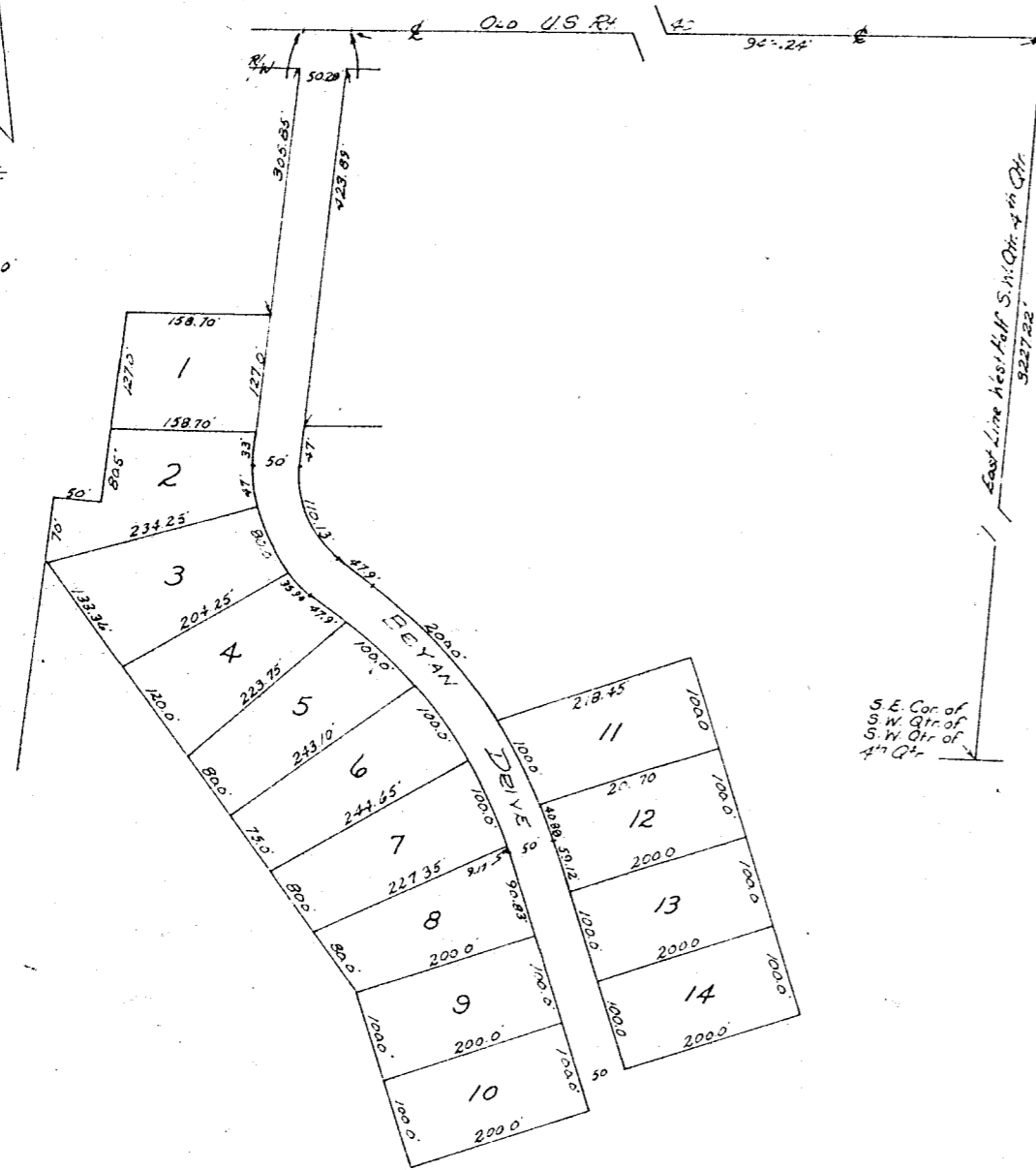

SCALE 1"=100' N

NOTE:  
ALL LOTS ARE OWNED BY JACK AND DENZIL DOWNING  
UNLESS OTHERWISE SHOWN.



**EASTLYND ACRES**  
**WASHINGTON TOWNSHIP**  
EASTLYND ACRES LOTS 1-28 INCLUSIVE  
EASTLYND ACRES NO.2 LOTS 29-37 INCLUSIVE  
EASTLYND ACRES NO.3 LOTS 38-51 INCLUSIVE





SPRING HILL