

Douglas R. Davis P.E., P.S.  
County Engineer

MUSKINGUM COUNTY  
ENGINEER'S OFFICE  
155 Ross Road  
Zanesville, Ohio 43701  
Tel: 419.424.6115  
Email: mcoeo@mcoeo.com  
Website: www.mcoeo.org

BOARD OF COMMISSIONERS  
John Bates - Brian Hill - Jerry Lavy  
401 Man St., Zanesville, OH 43701 (740) 455-7100

MUSKINGUM COUNTY, OHIO  
ADDITIONAL INFORMATION  
Muskingum County Area... 670 Sq. Miles

POPULATION (2000 CENSUS)

Muskingum County	84,585
Adamsville	1,277
Dresden	1,423
Fayetteburg	1,201
Fultonham	151
Gratiot	81
New Concord	2,651
Norwich	113
Philo	709
Roseville	765
S. Zanesville	1,936
Zanesville	55,586

ROAD MILEAGE

County Rds.	529.78 Miles
Township Rds.	710.88 Miles
State Rds.	268.58 Miles
Total of all Rds.	1,509.24 Miles

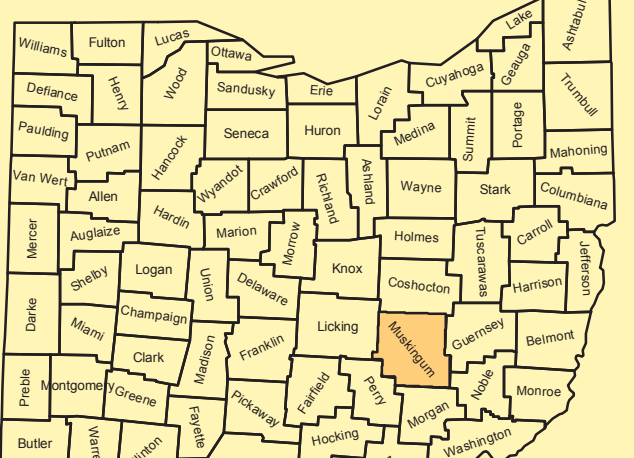
BRIDGES

Highways	153
Other	769
Total	922

Number of bridges maintained by MCOEO: 420

High Point = 1288.20 FT - Tower Rd. Meigs Twp  
850 FT Northeast of Big Muskie Dr

Low Point = 665.10 FT - South River Rd. Blue Rock Twp  
300 FT South of Shaver Rd



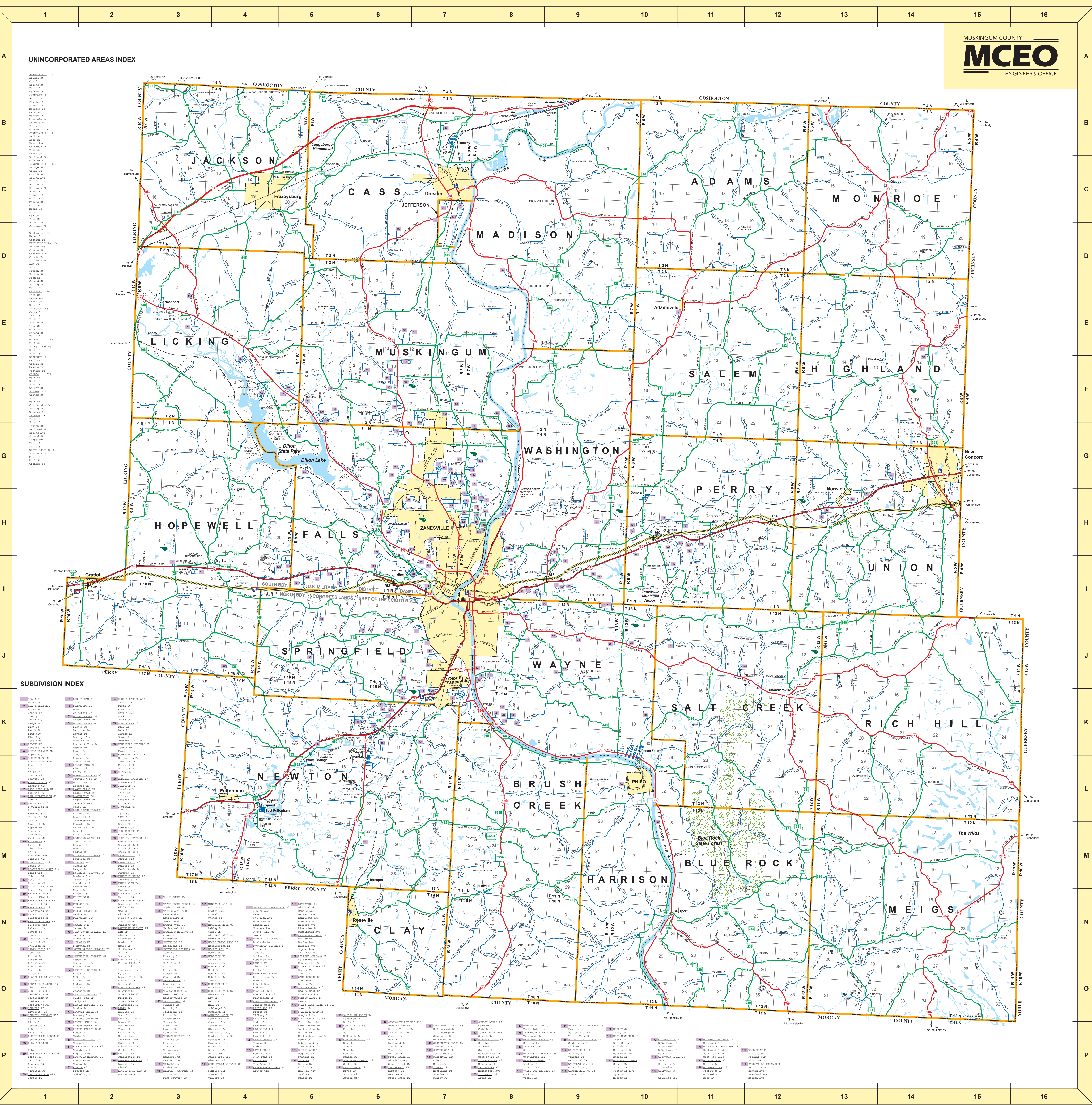
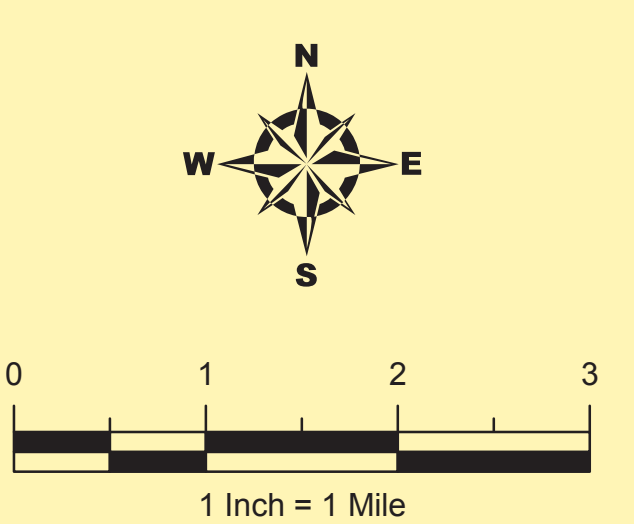
This map was prepared by the Muskingum County Engineer's Office.  
Cartography was prepared by Shaun Johnson-CAD/CIS Specialist  
and approved by Doug Davis, Muskingum County Engineer.

Muskingum County GIS Data and various County Records  
were used to prepare this map. Please email us at  
mcoeo@mcoeo.com with comments or questions regarding this map  
so that we can provide the most accurate highway map to the public.



Map Legend

- Unincorporated Area
- Subdivision Marker
- Airport
- Exit Ramp
- Golf Course
- Hospital
- River/Lake
- Library
- Courthouse
- Engineer's Office
- College Campus
- County Road
- Interstate
- Municipal Road
- Private Road
- Ramp
- State Route
- Township Road
- US Highway
- Railroad



ROAD INDEX

100	101	102	103	104	105	106	107	108	109	110	111	112	113	114	115	116	117	118	119	120	121	122	123	124	125	126	127	128	129	130	131	132	133	134	135	136	137	138	139	140	141	142	143	144	145	146	147	148	149	150	151	152	153	154	155	156	157	158	159	160	161	162	163	164	165	166	167	168	169	170	171	172	173	174	175	176	177	178	179	180	181	182	183	184	185	186	187	188	189	190	191	192	193	194	195	196	197	198	199	200
-----	-----	-----	-----	-----	-----	-----	-----	-----	-----	-----	-----	-----	-----	-----	-----	-----	-----	-----	-----	-----	-----	-----	-----	-----	-----	-----	-----	-----	-----	-----	-----	-----	-----	-----	-----	-----	-----	-----	-----	-----	-----	-----	-----	-----	-----	-----	-----	-----	-----	-----	-----	-----	-----	-----	-----	-----	-----	-----	-----	-----	-----	-----	-----	-----	-----	-----	-----	-----	-----	-----	-----	-----	-----	-----	-----	-----	-----	-----	-----	-----	-----	-----	-----	-----	-----	-----	-----	-----	-----	-----	-----	-----	-----	-----	-----	-----	-----	-----	-----	-----