| F.H.W.A. REGION | STATE | PROJECT | |
|---|---|---|---|
| 5 | OHIO | | |

39
55

MUSKINGUM COUNTY
MUS-C.R. 719

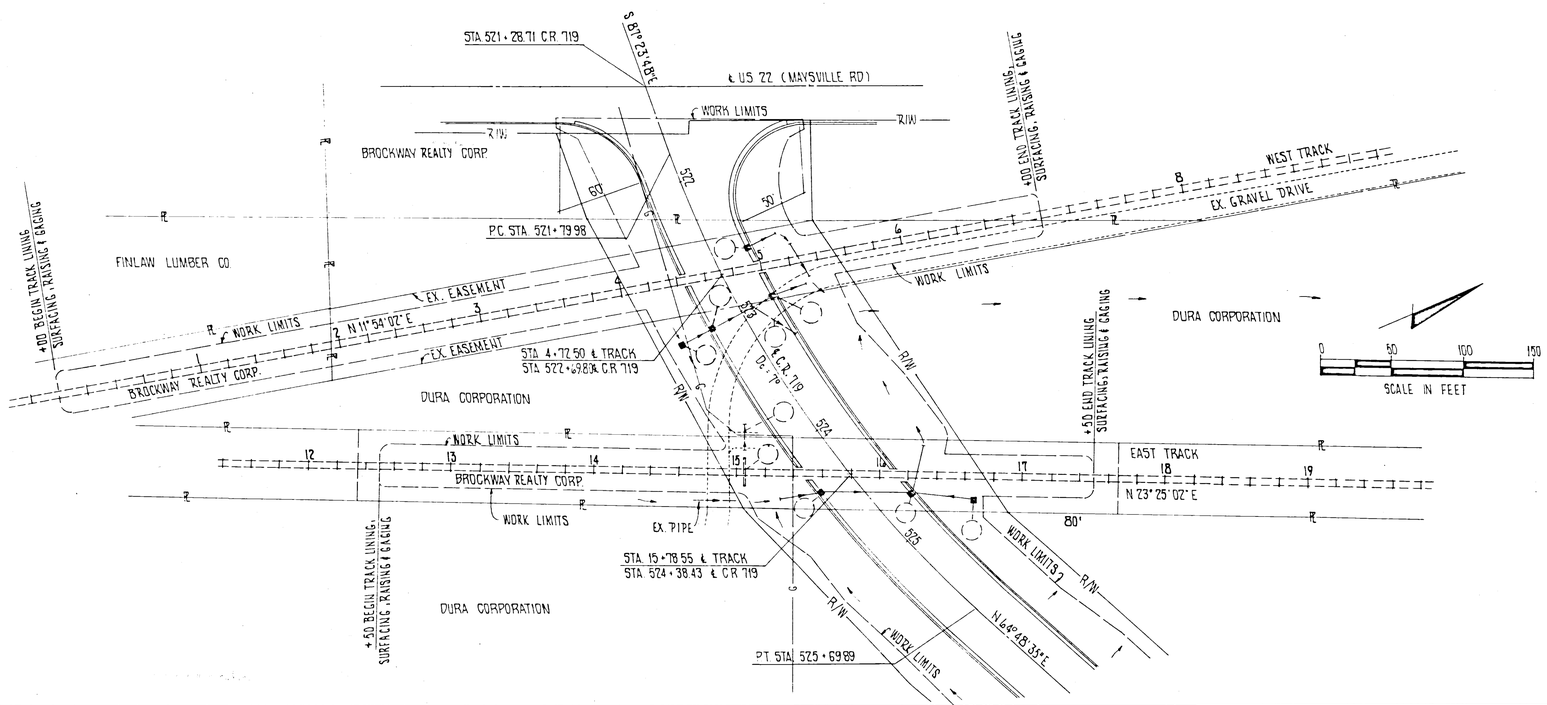


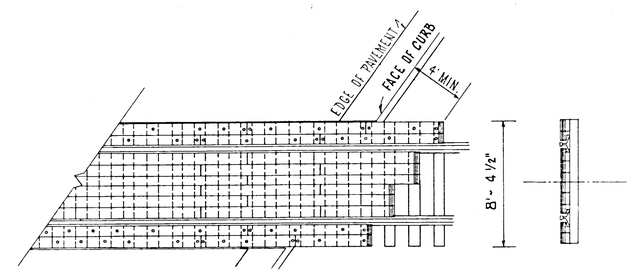


NOTE: MATCH PAVEMENT SLOPE TO RAILROAD CROSSING AND WARP PAVEMENT TO GRADE WITHIN 10'.

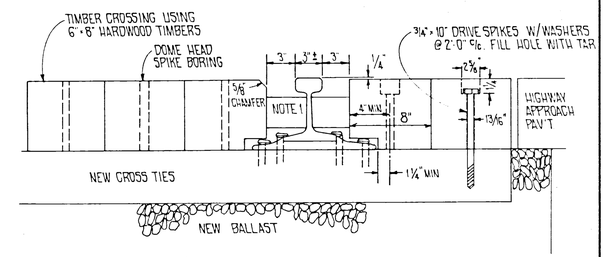


NOTE: 1. SPACES BETWEEN RAIL AND HEADERS SHOULD BE FILLED WITH SNUGLY-FITTING TIMBER FILLERS AS SHOWN OR MASTIC MATERIAL.

NO SCALE

DETAIL OF WOOD PLANK HIGHWAY CROSSING




NOTES

1. FOR C.R. 719 PLAN & PROFILE SEE SHEET 11 & 12
2. FOR U.S. 22 PAVEMENT DETAIL SEE SHEET 38
3. FOR DRAINAGE LOCATIONS & PROFILES SEE SHEETS 11, 12, 20 & 21
4. FOR RAILROAD NOTES & SPECIFICATIONS SEE SHEET 40
5. FOR RAILROAD QUANTITIES SEE SHEET 40

| REF. | STATION TO STATION | SIDE | | | | | | | | |
|---|---|---|---|---|---|---|---|---|---|---|
| | | | | | | | | | | |
| | | | | | | | | | | |
| | | | | | | | | | | |
| | | | | | | | | | | |
| | | | | | | | | | | |
| | | | | | | | | | | |
| | | | | | | | | | | |
| | | | | | | | | | | |
| | | | | | | | | | | |
| | | | | | | | | | | |
| | | | | | | | | | | |
| | | | | | | | | | | |
| | | | | | | | | | | |

RAILROAD PLAN

BRUNING 44 232 716 75