F.H.W.A. REGION	STATE	PROJECT	
5	OHIO		

33

MUSKINGUM COUNTY
MUS-CR 719

CURVE DATA
PI STA. 8+20.38
Δ 43° 36' 52"
Dc 28° 39' 52"
R 200'
L 152.24'
T 80.02'
E 15.41'

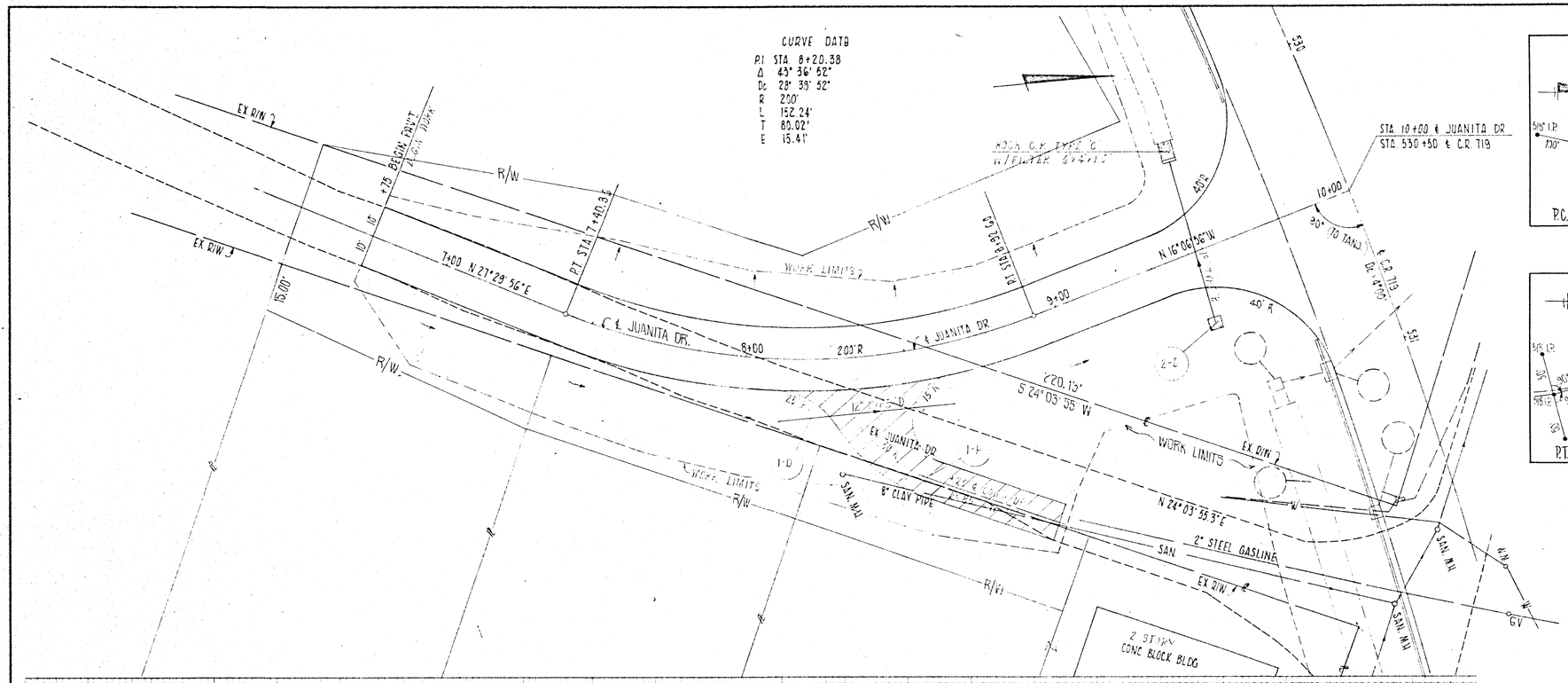

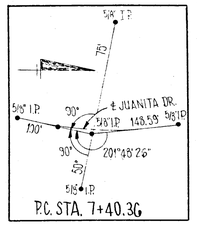

P.C. STA. 7+40.36

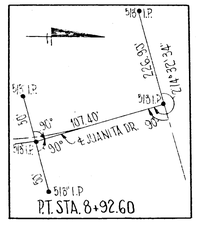

P.T. STA. 8+92.60

LEGEND
ITEM 404 - 1" ASPHALT CONCRETE ON
ITEM 301 - 5" BITUMINOUS AGGREGATE BASE

NOTES
1. FOR CROSS SECTIONS SEE SHEETS
2. FOR 2-D PROFILE SEE SH.
3. FOR CR 719 PLAN & PROFILE SEE SH

CALC:	P.C.B.
CHK:	T.T.L.

QUANTITIES
1-D ITEM 301 (6.4'×15) ÷ 27 = 1.3 CY.
1-F ITEM 404 [(85×1.5) + ½(23×17.5) + ½(15×7.5) + ½(14×4.5)] 0.0833 ÷ 27 = 4.04 CY.
ITEM 301 SEE ITEM 404 - 1309.7 × 0.4167 ÷ 27 = 20.21 CY.

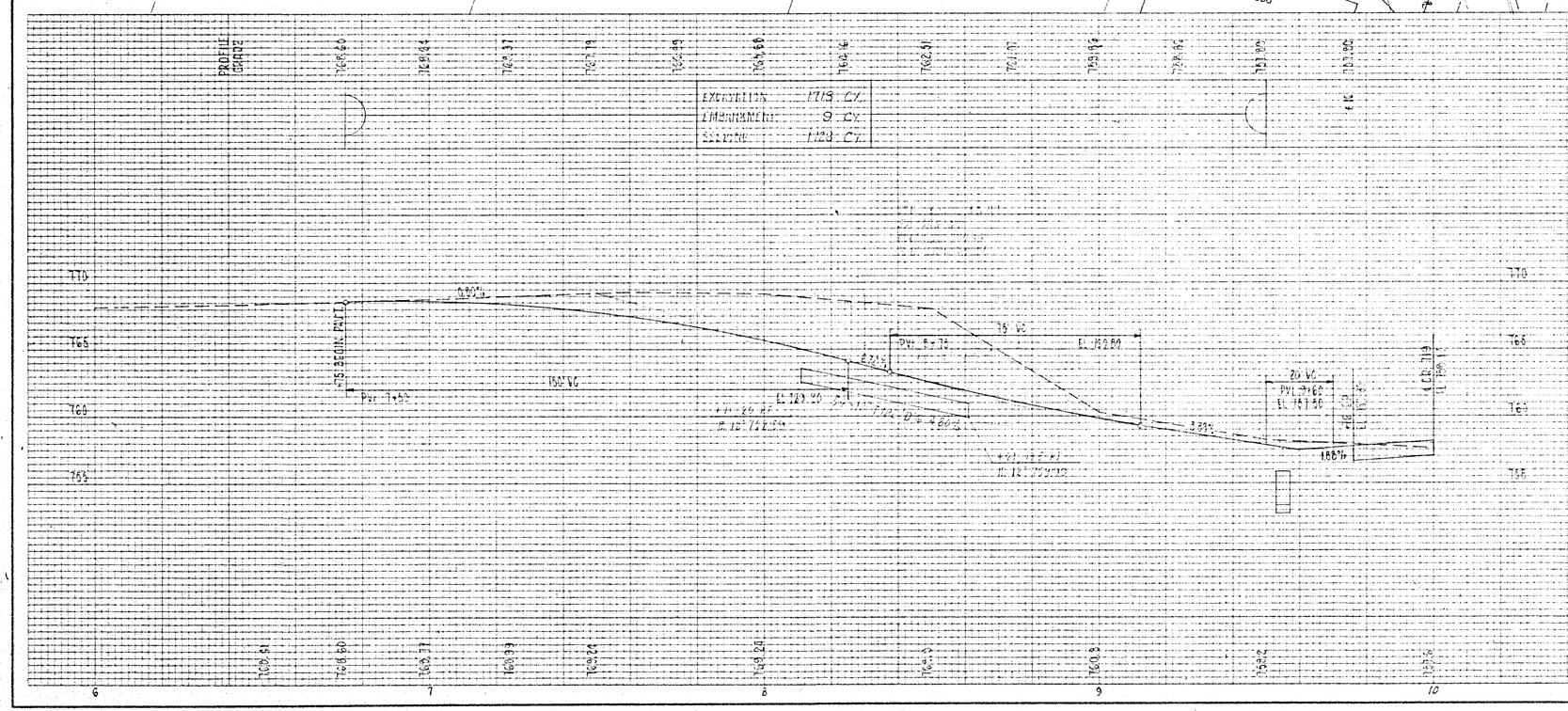

REF	STATION TO STATION	SIDE	404 1" ASPHALT CONCRETE SURFACE	301 5" BITUMINOUS AGGREGATE BASE	604 PRECAST REINF CONC FLAT TOP MANHOLE TYPE 2	605 CONCRETE MASONRY	611 15" CONC PIPE TYPE B	611 12" CONC PIPE TYPE D	614 STD. MAS CATCH BASIN		
			CY.	CY.	CY.	CY.	LF.	LF.	EA.		
1-D	8+11 TO 8+61	RT						56			
2-D	9+45 TO 9+50	LT & RT		1.3	0.33	52			1		
1-F	9+25	RT	4.04								
TOTALS			4.04	1.3	0.33	52	56		1		

JUANITA DR. STA. 6+75 TO STA. 10+00