FHWA REGION	STATE	PROJECT	
5	OHIO		

36

MUSKINGUM COUNTY
MUS-CR 719

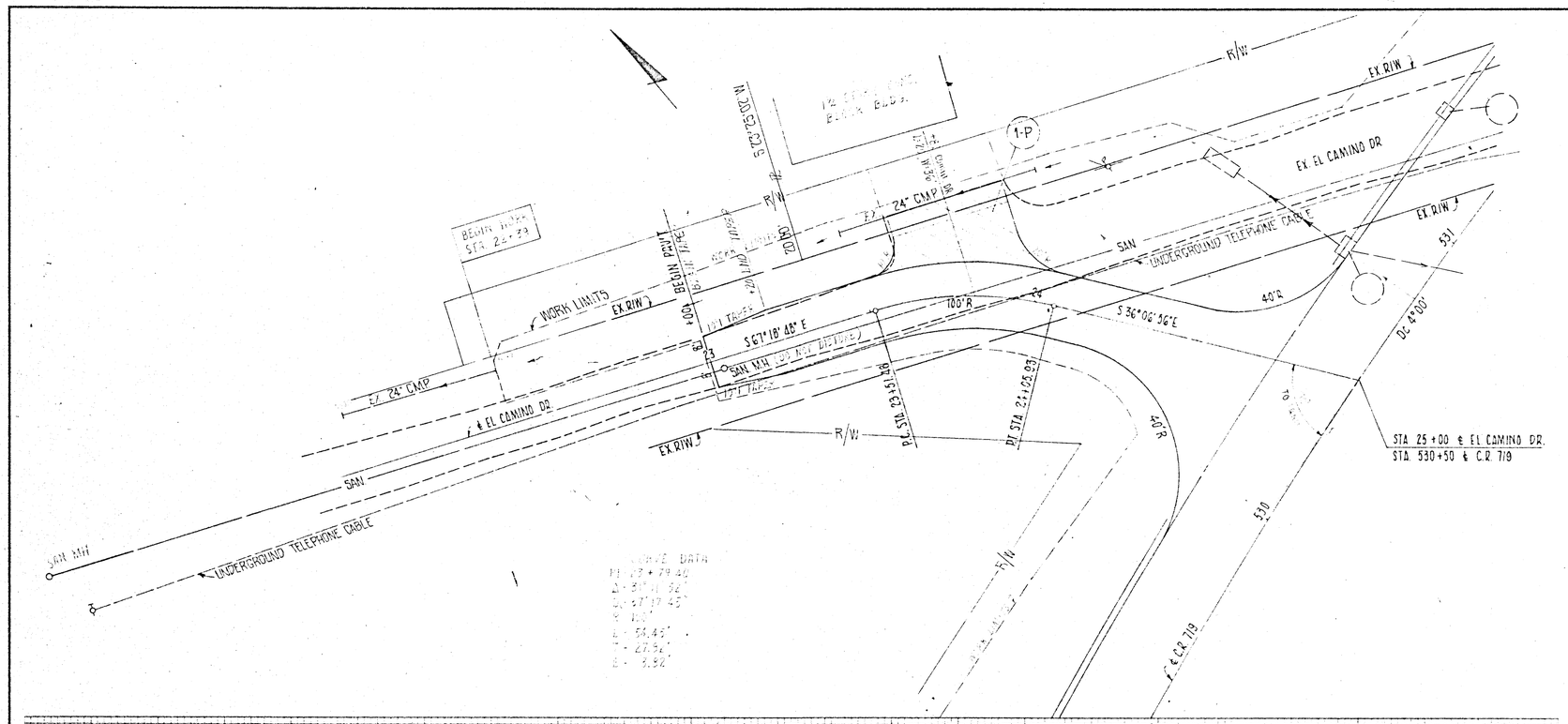

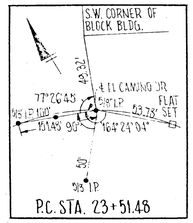

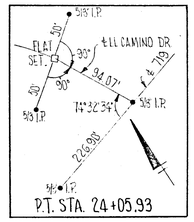

LEGEND

ITEM 404 - 1" ASPHALT CONCRETE CN
ITEM 301 - 5" BITUMINOUS AGGREGATE BASE

NOTES

1. FOR CROSS SECTIONS SEE SHEET
2. FOR C.R. 719 PLAN & PROFILE SEE SH.

CALC:	T.T.L.
CHK:	P.C.B.

CALCULATIONS

1P ITEM 404 [(16'×36') + ½(9'×9') + ½(43'×12')
+ ½(8'×8')] 0.0833 ÷ 27 = 2.79 C.Y.

ITEM 301 SEE ITEM 404 ~ 906.5 × 0.4167 ÷ 27 = 13.99 C.Y.

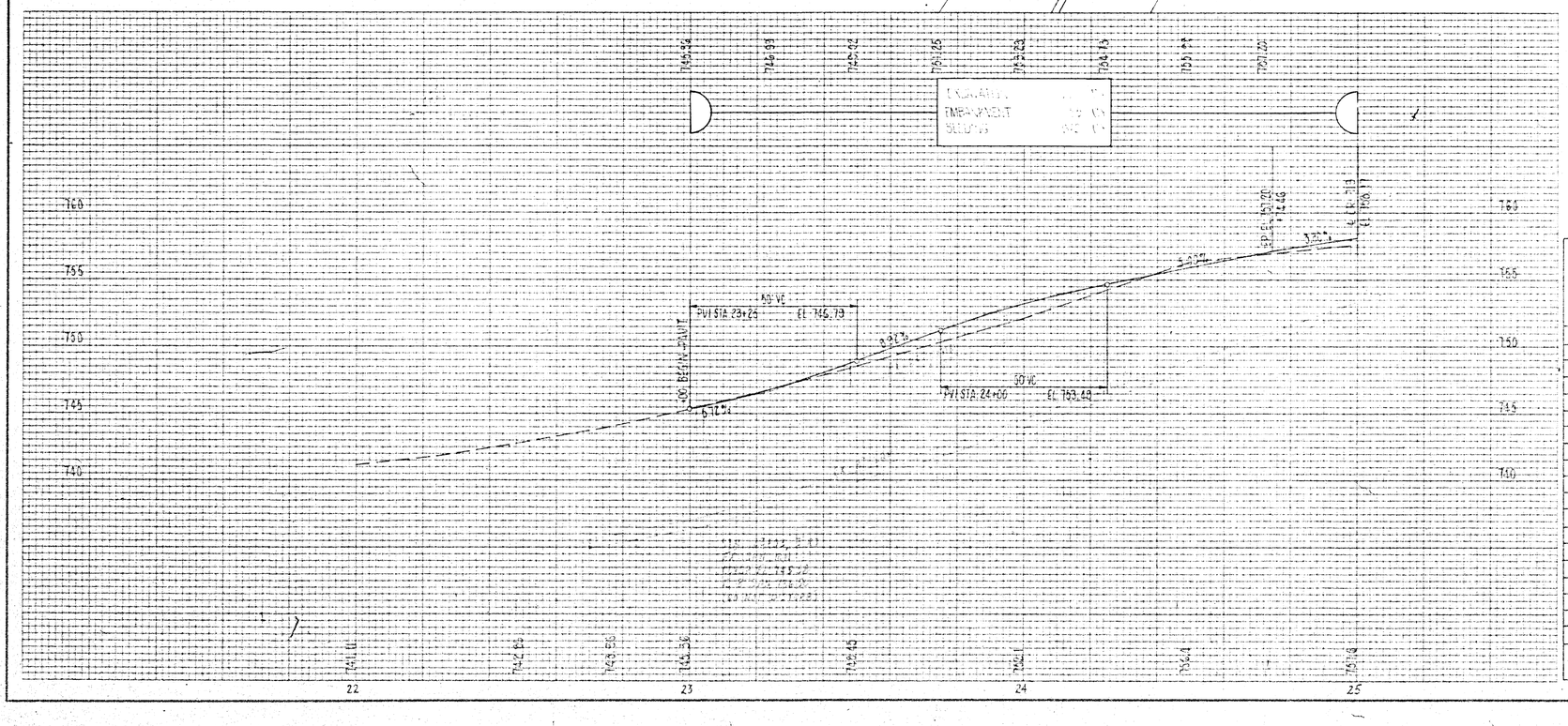

REF	STATION TO STATION	SIDE		404 ASPHALT CONCRETE	301 BITUMINOUS AGGR. BASE					
				C.Y.	C.Y.					
1-P	23+82	LEFT		3	14					
TOTALS				3	14					

EL CAMINO DR.