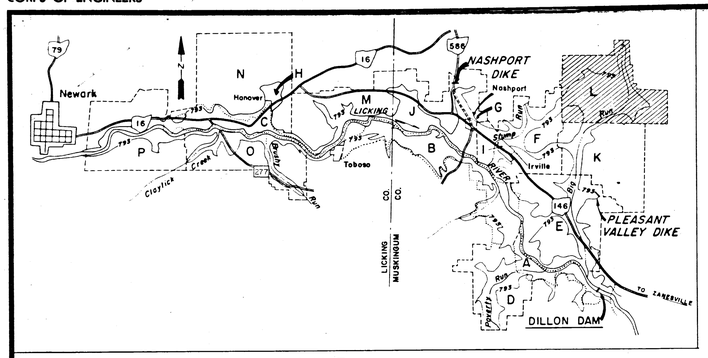

SEGMENT INDEX

2 1 0 2 4
SCALE IN MILES

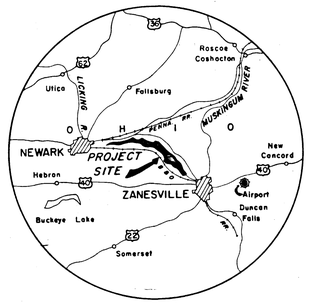

VICINITY MAP

5 0 5 10
SCALE IN MILES

EXPLANATION OF EASEMENTS & LESSER INTERESTS

(A) PERPETUAL FLOWAGE EASEMENT

(B) PERPETUAL EASEMENT FOR ROAD RIGHT-OF-WAY

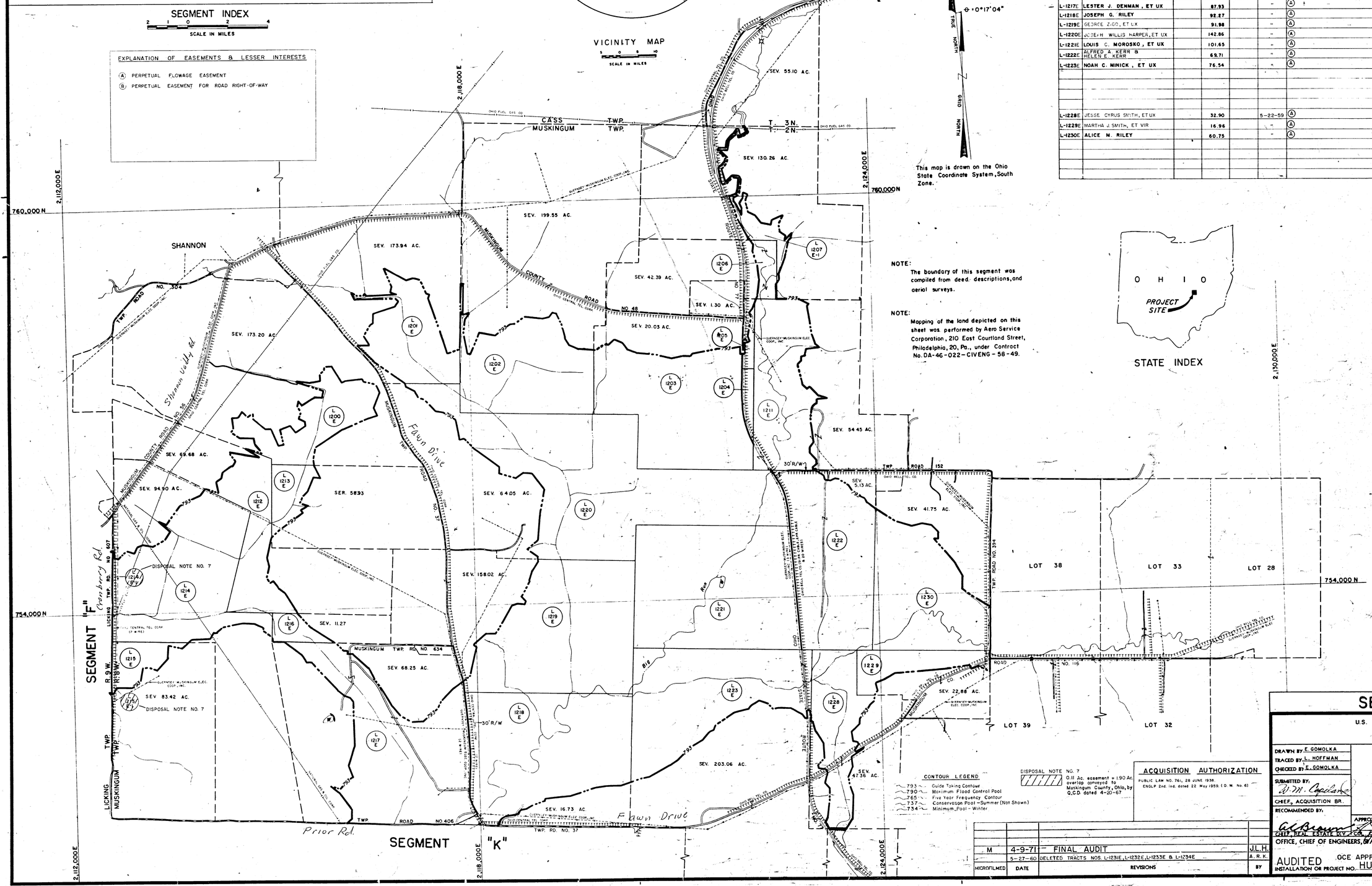

This map is drawn on the Ohio State Coordinate System, South Zone.

NOTE:
The boundary of this segment was compiled from deed descriptions, and aerial surveys.

NOTE:
Mapping of the land depicted on this sheet was performed by Aero Service Corporation, 210 East Courtland Street, Philadelphia, 20, Pa., under Contract No. DA-46-022-CIVENG-58-49.

STATE INDEX

CONTOUR LEGEND

- 793 — Guide Taking Contour
- 790 — Maximum Flood Control Pool
- 765 — Five Year Frequency Contour
- 737 — Conservation Pool—Summer (Not Shown)
- 734 — Minimum Pool—Winter

DISPOSAL NOTE NO. 7
0.11 Ac. easement + 1.90 Ac. overlap conveyed to Muskingum County, Ohio, by Q.C.D. dated 4-20-67

ACQUISITION AUTHORIZATION
PUBLIC LAW NO. 761, 28 JUNE 1938
ENGLR 2nd Ind. dated 22 May 1959 (O. M. No. 61)

MICROFILMED	DATE	REVISIONS	BY
M	4-9-71	FINAL AUDIT	J.L.H.
	5-27-60	DELETED TRACTS NOS. L-1231E, L-1232E, L-1233E & L-1234E	A.R.K.

TRACT REGISTER OF ACQUISITION AFTER 1 JAN. 1943

TRACT NO.	LAND OWNER	ACREAGE FEE	ACREAGE EASM'T	ACREAGE AUTH	REMARKS
L-1200E	CHARLES S. MOCAN, ET UX		29.92	5-22-59	(A)
L-1201E	HERMAN E. THOMAS, ET UX		33.88	"	(A)
L-1202E	MYRLE S. FRAZIER		57.45	"	(A)
L-1203E	C.M. JORDAN, ET UX		79.80	"	(A)
L-1204E	HAZEL O. LINGLOME		3.37	"	(A)
L-1205E	CEPHUS C. NEWELL, ET UX		2.64	"	(A)
L-1206E	CEPHUS C. JORDAN, ET UX		6.04	"	(A)
L-1207E-1	CARL GRAVES, ET UX		8.55	"	(A)
L-1211E	RICHARD E. HELT, ET UX		48.80	5-22-59	(A)
L-1212E	HAROLD C. WINE, ET UX		31.29	"	(A)
L-1213E	NOAH C. MINICK, ET UX		11.00	"	(A)
L-1214E	MARY E. SPENCER		77.60	"	(A)
L-1214E	MARY E. SPENCER		0.04	"	(B) ADDITIONAL 1.25 AC. INCL. IN TRACT NO. L-1214E
L-1215E	HENRY NEWTON, ET UX		11.23	"	(A)
L-1215E-1	HENRY NEWTON, ET UX		0.07	"	(B) ADDITIONAL 0.65 AC. INCL. IN TRACT NO. L-1215E
L-1216E	JOSEPH WILLIS HARPER, ET UX		6.02	"	(A)
L-1217E	LESTER J. DENMAN, ET UX		87.93	"	(A)
L-1218E	JOSEPH G. RILEY		92.27	"	(A)
L-1219E	GEORGE ZIGO, ET UX		91.98	"	(A)
L-1220E	JOSEPH WILLIS HARPER, ET UX		142.86	"	(A)
L-1221E	LOUIS C. MOROSKO, ET UX		101.65	"	(A)
L-1222E	ALFRED A. KERR & HELEN E. KERR		69.71	"	(A)
L-1223E	NOAH C. MINICK, ET UX		76.54	"	(A)
L-1228E	JESSE CYRUS SMITH, ET UX		32.90	5-22-59	(A)
L-1229E	MARTHA J. SMITH, ET VIR		16.96	"	(A)
L-1230E	ALICE M. RILEY		60.75	"	(A)

FINAL

PROJECT MAP

DEPT. OF THE ARMY
USING SERVICE CORPS OF ENGINEERS

LOCATION OF PROJECT

STATE OHIO
COUNTY MUSKINGUM
DIVISION OHIO RIVER
DISTRICT HUNTINGTON
ARMY AREA SECOND
13 MILES W. OF ZANESVILLE
15 MILES E. OF NEWARK

TRANSPORTATION FACILITIES

RAILROADS BALTIMORE & OHIO, & PENNA.
STATE ROADS ROUTE NOS. 146, 586, & 16
FEDERAL ROADS NONE
AIR LINES LAKE CENTRAL

ACQUISITION

TOTAL ACRES ACQUIRED
FEE
PUBLIC DOMAIN — PERM. WITHDRAWAL / TEMP. WITHDRAWAL
USE PERMIT
TRANSFER
LEASE
LESSER INTERESTS
SEE SEGMENT "A"

DISPOSAL

TOTAL ACRES DISPOSED OF
SOLD
PUBLIC DOMAIN — PERM. WITHDRAWAL / TEMP. WITHDRAWAL
USE PERMIT
TRANSFERRED
LEASES TERMINATED
LESSER INTERESTS TERM.
REASSIGNED
OTHER
SEE SEGMENT "A"

LEGEND

EXCEPT FOR THE SPECIAL SYMBOLS SHOWN BELOW MAP SYMBOLS ARE STANDARD IN ARMY MAP SERVICE TECHNICAL MANUAL NO. 23.

RESERVATION LINE
RESERVATION LINE (Actual Survey)
TRACT BOUNDARY LINE
TRACT NUMBER — L 1230 E
CONTOUR LINE — 793
DISPOSAL
INTERIOR FEE TAKING LINE

SEGMENT "L"

U.S. ARMY ENGINEER DISTRICT, HUNTINGTON
CORPS OF ENGINEERS
OHIO RIVER DIVISION

DRAWN BY E. GOMOLKA
TRACED BY L. HOFFMAN
CHECKED BY E. GOMOLKA
SUBMITTED BY: D. M. Copeland
CHIEF, ACQUISITION BR.
RECOMMENDED BY:

REAL ESTATE

DILLON LAKE
LICKING RIVER

APPROVED BY: A. Brown / J. Fishburn
CHIEF, REAL ESTATE DIV. OCE, CORPS OF ENGINEERS, DISTRICT ENGINEER
DATE NOV. 1958

OFFICE, CHIEF OF ENGINEERS, WASHINGTON 25, D.C.
AUDITED
INSTALLATION OR PROJECT NO. OCE APPROVED 6-30-72 HUNT-2-0002

SCALE IN FEET 600 0 600 1200'

SHEET 12 OF 16 DRAWING NO.

03-25-71

ENG. FORM 1456-a
25 MAR. 57