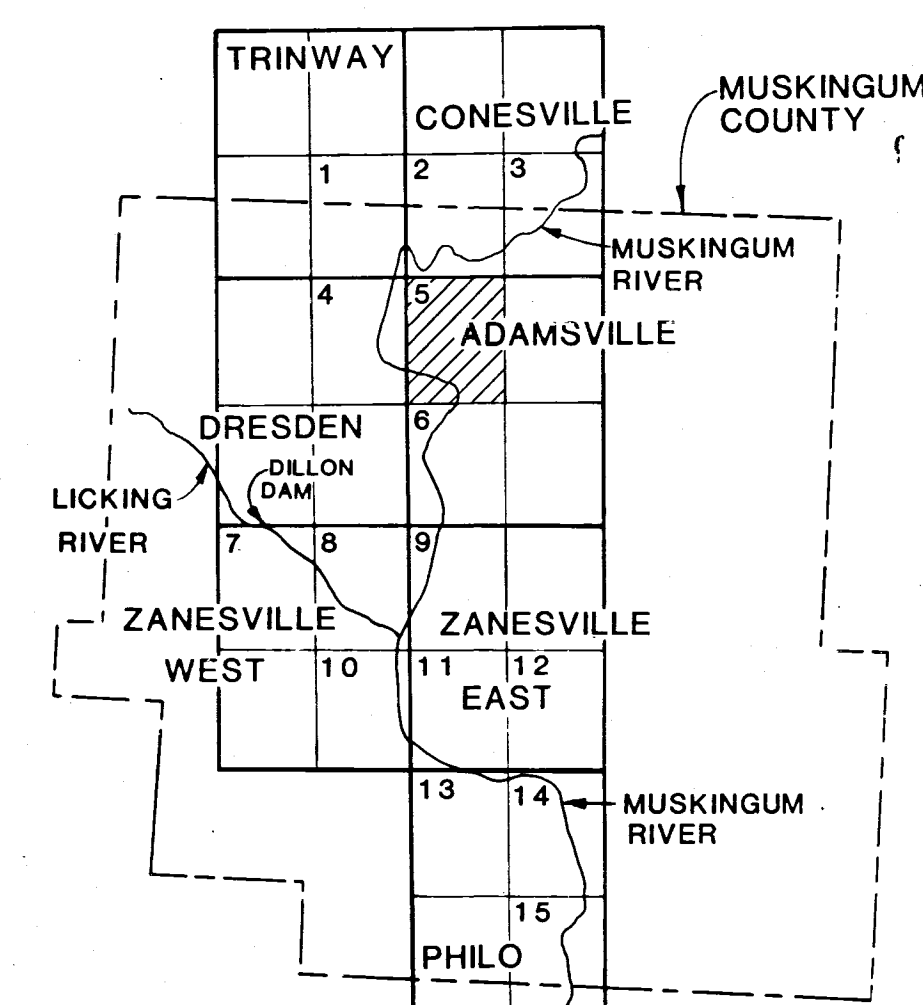







FEDERAL EMERGENCY MANAGEMENT AGENCY
FLOOD INSURANCE STUDY
FIRM / FBFM WORK MAP
COUNTY OF MUSKINGUM, OHIO (Unincorporated Areas)



SHEET INDEX

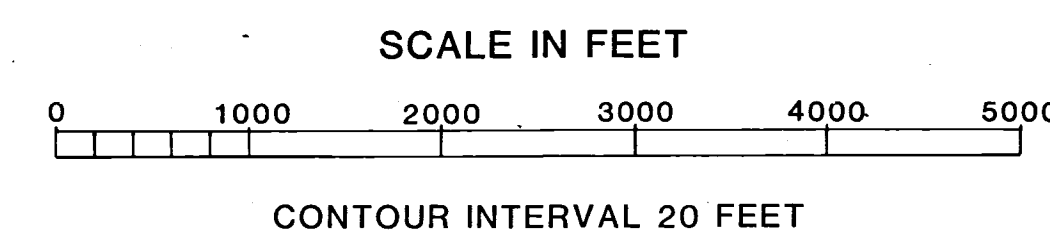
LEGEND

-  100-YEAR FLOOD LIMITS
 FLOODWAY LIMITS
 CROSS SECTION
 ELEVATION REFERENCE MARK
 DISTANCE IN MILES FROM MOUTH

NOTES:

Elevations based on National Geodetic Vertical Datum of 1929.
 Maps based on 7.5 minute topographic mapping prepared by U.S. Geological Survey.
 The following USGS maps (map date) were used: Adamsville (1978), Conesville (1978), Dresden (1978), Philo (1975), Trinway (1978), Zanesville East (1975), and Zanesville West (1985).
 Corps of Engineers Muskingum River maps from Dresden to the mouth dated Nov. 1934, at a scale of 1:5000, with a contour interval of 5 feet, were used as an additional guide in plotting the flood boundary.

PRELIMINARY
PRINTED APR 04 1986



Burgess & Niple, Limited
Engineers and Architects
5085 Reed Road • Columbus, OH 43220 • (614) 459-2050



CONTRACT No. EMW-85-C-1999
JOB No. 4141
JOB NAME OH FY 85 FIS