FED. RD. DIVISION	STATE	PROJECT	TYPE FUNDS
2	OHIO	F-633-10	Post War

27
88

LIC-40-28.53
MUS-40-0.00-5.08

BENCH MARKS (Left Edge of Exist Pav't)	
Station	Elevation
1181+00	754.18
1189+00	756.07
1198+00	751.88
1206+00	744.29

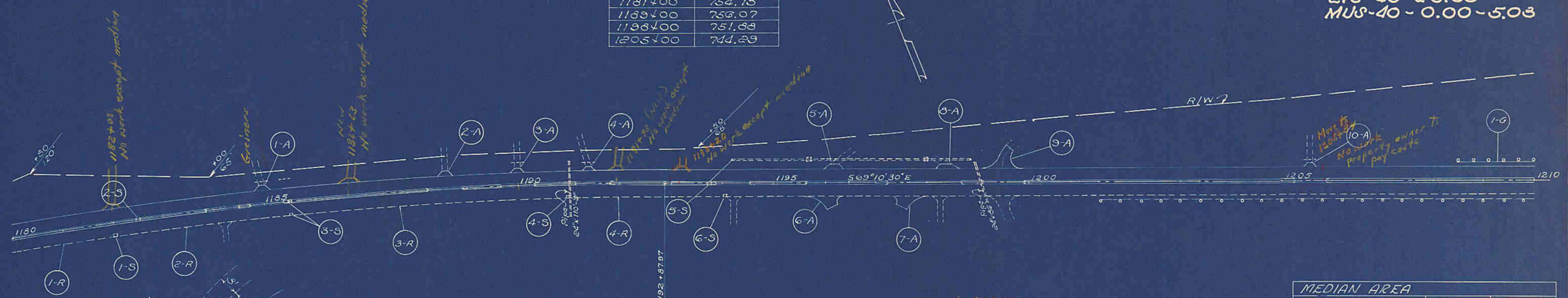

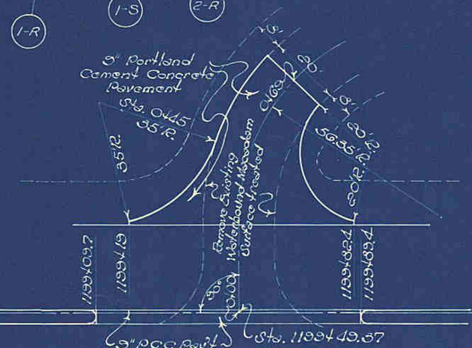

DETAIL OF SIDE APPROACH

STA. 11894+49.37

~ County Road ~

Scale 1" = 20'

CATCH BASINS & OUTLETS (S)										
Mark	Station	I-8 Catch Basins Each		I-16 Catch Basin Abandoned Each	I-2 Storm Sewer Under Pav't Lin. Ft.		I-5 Pipe Specials Each			
		3 Grate	4 Grate		8"	12"	8" 45° Bend			
MUSKINGUM COUNTY										
1	1182+00			1						
2	1182+50		1							
3	1185+52		1	1						
4	1191+00			1						
5	1193+73		1		62		1			
6	1194+05			1						
Totals		3		4	62		1			

Move to 1197+60

DRIVES & APPROACHES (A)								
Mark	Station	Side	T-70 P.C.C. Pav't. Sq. Yds	I-17 Aggregate Cu Yds	SS-5 Class Emb Cu Yds	E-8 Pav't Rem. Sq. Yds. T-35	T-70	B-20
MUSKINGUM COUNTY								
1	1185+05	Lt.		2				
2	1188+52	Lt.		2				
3	1190+00	Lt.		2				
4	1191+40	Lt.		2				
5	1195+71	Lt.		2				
6	1196+13	Rt.	91.50		17			
7	1198+07	Rt.	91.50		17			
8	1199+00	Lt.		2				
9	1199+03.7	Lt.	140.38		26			261
10	1205+00	Lt.		2				
	1193+20	Lt.	No work except median					
Totals			323.38	14	60			261

MEDIAN AREA			
Station		I-21 Raised Median Sq. Yds	T-70 P.C.C. Pav't Sq. Yds.
From	To		
MUSKINGUM COUNTY			
1180+00.0	1182+44.86	108.8	
1182+55.14	1183+85.0	51.7	
1183+85.0	1184+51.0		29.3
1184+51.0	1184+72.0	9.3	
1184+72.0	1185+38.0		29.3
1185+38.0	1185+46.86	3.9	
1185+67.14	1188+20.0	116.8	
1188+20.0	1188+86.0		29.3
1188+86.0	1189+67	36.0	
1189+67.0	1190+33.0		29.3
1190+33.0	1191+07.0	32.9	
1191+07.0	1191+73.0		29.3
1191+73.0	1193+67.86	86.6	
1193+78.14	1193+87.0	3.9	
1193+87.0	1194+53.0		29.3
1194+53.0	1195+65.0	49.8	
1195+65.0	1196+46.0	36.0	
1196+46.0	1197+35.0	39.6	
1197+35.0	1198+80.0		64.4
1198+80.0	1199+09.7	13.2	
1199+09.7	1199+89.4		35.4
1199+89.4	1205+26.0	238.5	
1205+26.0	1205+92.0		29.3
1205+92.0	1210+00.0	181.3	
Totals		978.3	340.9

GUARD RAIL (G)				
Mark	Station From	Station To	Side	Lin. Ft.
MUSKINGUM COUNTY				
1-G	1208+50	1210+00	Lt.	150
Total				150

REMOVAL (R)				
Mark	Station From	Station To	Side	E-8 Rem. & Disp. Curb & Gutter Lin. Ft.
MUSKINGUM COUNTY				
1	1180+00	1181+98	Rt.	198.0
2	1182+03	1185+50	Rt	347.0
3	1185+55	1190+98	Rt.	543.0
4	1191+03	1194+05	Rt.	302.0
Total				1390.0

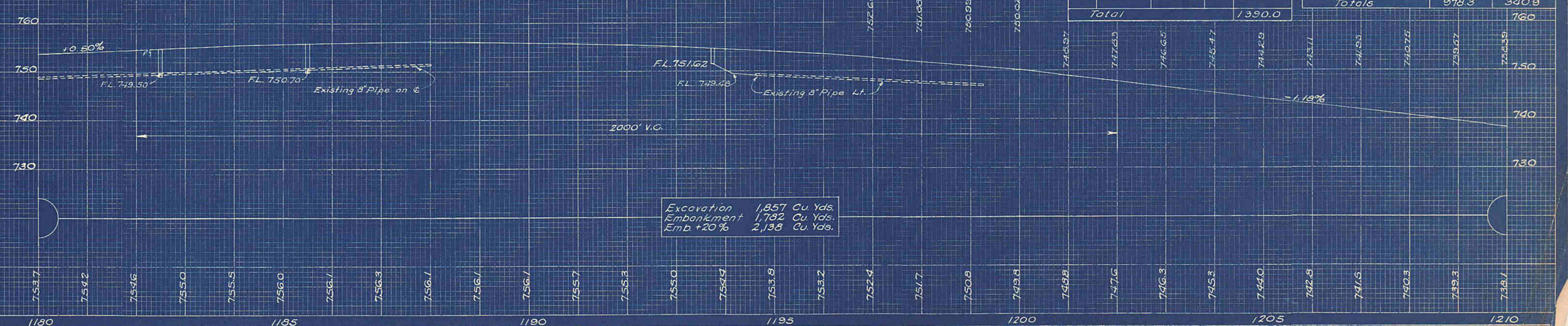

Excavation	1,857 Cu. Yds.
Embankment	1,782 Cu. Yds.
Emb. +20%	2,138 Cu. Yds.

Sta. 1180+00 to Sta. 1210+00