

Katherine I. Riffle
10/22/93

Situated in the State of Ohio, County of Muskingum, Township of Blue Rock, Township 12, Range 12, part of Section 20, bounded and described as follows:

Commencing at the Southeast corner of lot 26 of Village of Gaysport; thence North $56^{\circ} 30'$ West 30.00 feet to a point; thence South $33^{\circ} 30'$ West 16.50 feet to an iron pin found at Richard Sands Northwest corner; thence South $33^{\circ} 45' 54''$ West along State Route 60 1472.88 feet to an iron pin set, the place of beginning; thence leaving State Route 60 South $56^{\circ} 30' 00''$ East along parcel 06--06--44--03--18--000 812.80 feet to an iron pin set; thence South $28^{\circ} 56' 55''$ West 300.93 feet to an iron pin set; thence North $56^{\circ} 30' 00''$ West along T. Stemen, Vol. 987, Page 479, 840.00 feet to an iron pin found; thence North $34^{\circ} 07' 53''$ East along Route 60 300.00 feet to the place of beginning, containing 5.69 acres more or less.

Bearings are based on the South line of Section 20 bearing South $86^{\circ} 30' 00''$ East.

Being all of Auditor's Parcel No. 06-06-44-03-17-000.

9120 S. River Rd.

Iron pins set are No. 5 reinforcing bars 30 inches long with plastic I. D. caps.

Deed Reference: Volume 617, Page 284.

DESCRIPTION APPROVED
FOR AUDITORS TRANSFER

BY

A. L. Smith

10-25-93


Survey & Description on E

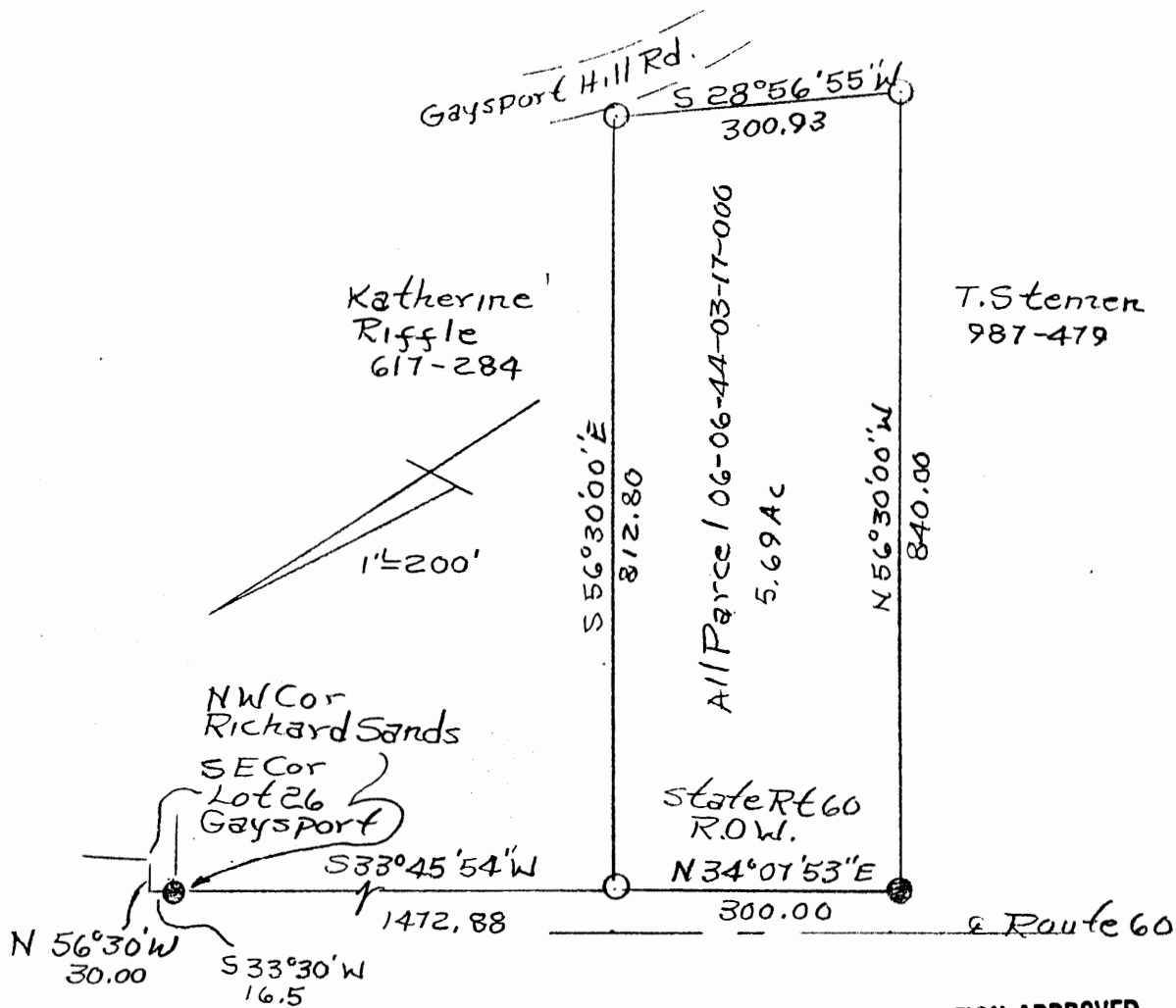
R. L. Daniels

R. L. Daniels

Registered Surveyor No. 5410

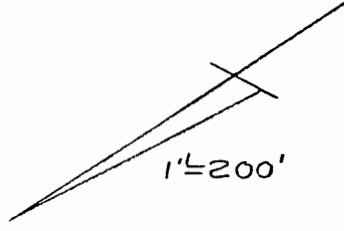
**OFFICE COPY
NOT RECORDABLE**





Katherine Riffle
617-284

T. Stemen
987-479



NW Cor
Richard Sands

SE Cor
Lot 26
Gaysport

State Rt 60
R.O.W.

- Iron Pins Set No 5. Reinf.
Bars 30" Lg Plastic ID. Caps
- Iron Pins Found

DESCRIPTION APPROVED
FOR AUDITORS TRANSFER

BY Ad Smith
10-25-93

Survey For Katherine Riffle
10/25/93
By R.L. [Signature] Reg Surveyor
No. 5410
Muskingum County,
Blue Rock Township,
T12, R12, Section 20

**OFFICE COPY
NOT RECORDABLE**