

Biedenbach Engineering, Inc.

3010 East Pike
Zanesville, OH 43701

Civil Engineering and Land Surveying

Telephone (740) 453-4850
Fax (740) 450-1000
E-mail biedenbach@ee.net

CAROL GOFF
AUDITORS PARCEL NUMBER
06-06-70-29-01-000 (PART)

BEING A PART OF LOT 1 OF A SURVEY BY CHARLES ROBERTS IN MARCH 1834, SITUATED IN THE NORTHEAST QUARTER OF SECTION 29, TOWNSHIP 12, RANGE 12, OF THE CONGRESS LANDS EAST OF THE SCIOTO RIVER, BLUE ROCK TOWNSHIP, MUSKINGUM COUNTY, OHIO AND BEING FURTHER DESCRIBED AS FOLLOWS:

COMMENCING AT AN EXISTING IRON PIN (1/2 INCH REBAR-CLAUS) AT THE NORTHEAST CORNER OF THE SAID NORTHEAST QUARTER;

THENCE WITH THE EAST LINE OF THE SAID NORTHEAST QUARTER, SOUTH 00 DEGREES 46 MINUTES 35 SECONDS EAST, PASSING AN IRON PIN SET AT 271.54 FEET, A TOTAL DISTANCE OF 1546.27 FEET TO AN IRON PIN SET, SAID IRON PIN BEING THE **PLACE OF BEGINNING** OF THE TRACT HEREIN INTENDED TO BE DESCRIBED;

THENCE CONTINUING WITH THE EAST LINE OF THE SAID NORTHEAST QUARTER, SOUTH 00 DEGREES 46 MINUTES 35 SECONDS EAST 223.18 FEET TO AN IRON PIN SET, SAID IRON PIN BEING THE NORTHEAST CORNER OF A 7.33 ACRE TRACT CONVEYED TO L. AND M. TYSINGER (DEED VOLUME 673, PAGE 10), SAID IRON PIN BEING NORTH 00 DEGREES 46 MINUTES 35 SECONDS WEST 860.87 FEET FROM AN EXISTING IRON PIN (PIPE);

THENCE WITH THE NORTH LINE OF THE SAID TYSINGER TRACT, SOUTH 89 DEGREES 20 MINUTES 14 SECONDS WEST 581.10 FEET TO AN IRON PIN SET;

THENCE LEAVING THE NORTH LINE OF THE SAID TYSINGER TRACT AND TRAVERSING THROUGH A TRACT CONVEYED TO CAROL GOFF (DEED VOLUME 1743, PAGE 98), NORTH 46 DEGREES 19 MINUTES 30 SECONDS EAST 327.17 FEET TO AN IRON PIN SET;

THENCE NORTH 89 DEGREES 20 MINUTES 14 SECONDS EAST 341.43 FEET TO THE **PLACE OF BEGINNING**.

CONTAINING 2.363 MORE OR LESS ACRES, SUBJECT TO ALL LEGAL ROAD RIGHT OF WAYS OF COUNTY ROAD 466 (GAYSPORT HILL ROAD) AND ALL OTHER APPLICABLE EASEMENTS.


ALL IRON PINS SET ARE 5/8 INCH X 30 INCH REBAR WITH PLASTIC IDENTIFICATION CAPS (BIEDENBACH PS7923-PS6923).

BEARINGS ARE BASED ON THE PREVIOUS SURVEY OF A 92.197 ACRE TRACT CONVEYED TO D. AND S. COX (DEED VOLUME 1157, PAGE 147) PERFORMED BY DONALD E. BINCKLEY P.S. 7879, DATED APRIL 21, 1999.

I HEREBY CERTIFY TO THE BEST OF MY KNOWLEDGE AND BELIEF THE SURVEY AND DESCRIPTION TO BE CORRECT AS PREPARED BY ME, THIS 4TH DAY OF MARCH 2003.

MICHAEL D. NICHOLS
REGISTERED SURVEYOR 6923

DESCRIPTION APPROVED
FOR AUDITION & TRANSFER

BY 
5-14-2003

SURVEY FOR CAROL GOFF

AUDITORS PARCEL NUMBER
06-06-70-29-01-000 (PART)

BEING A PART OF LOT 1 OF A SURVEY BY CHARLES ROBERTS IN MARCH 1834, SITUATED IN THE NORTHEAST QUARTER OF SECTION 29, TOWNSHIP 12, RANGE 12, OF THE CONGRESS LANDS EAST OF THE SCIOTO RIVER, BLUE ROCK TOWNSHIP, MUSKINGUM COUNTY, OHIO.

BEARINGS ARE BASED ON THE PREVIOUS SURVEY OF A 92.197 ACRE TRACT CONVEYED TO D. AND S. COX (DEED VOLUME 1157, PAGE 147) PERFORMED BY DONALD E. BINCKLEY P.S. 7879, DATED APRIL 21, 1999.


LEGEND

- EXISTING IRON PIN
- ⊙ IRON PIN SET
(5/8" REBAR W/CAP)
- ANGLE POINTS

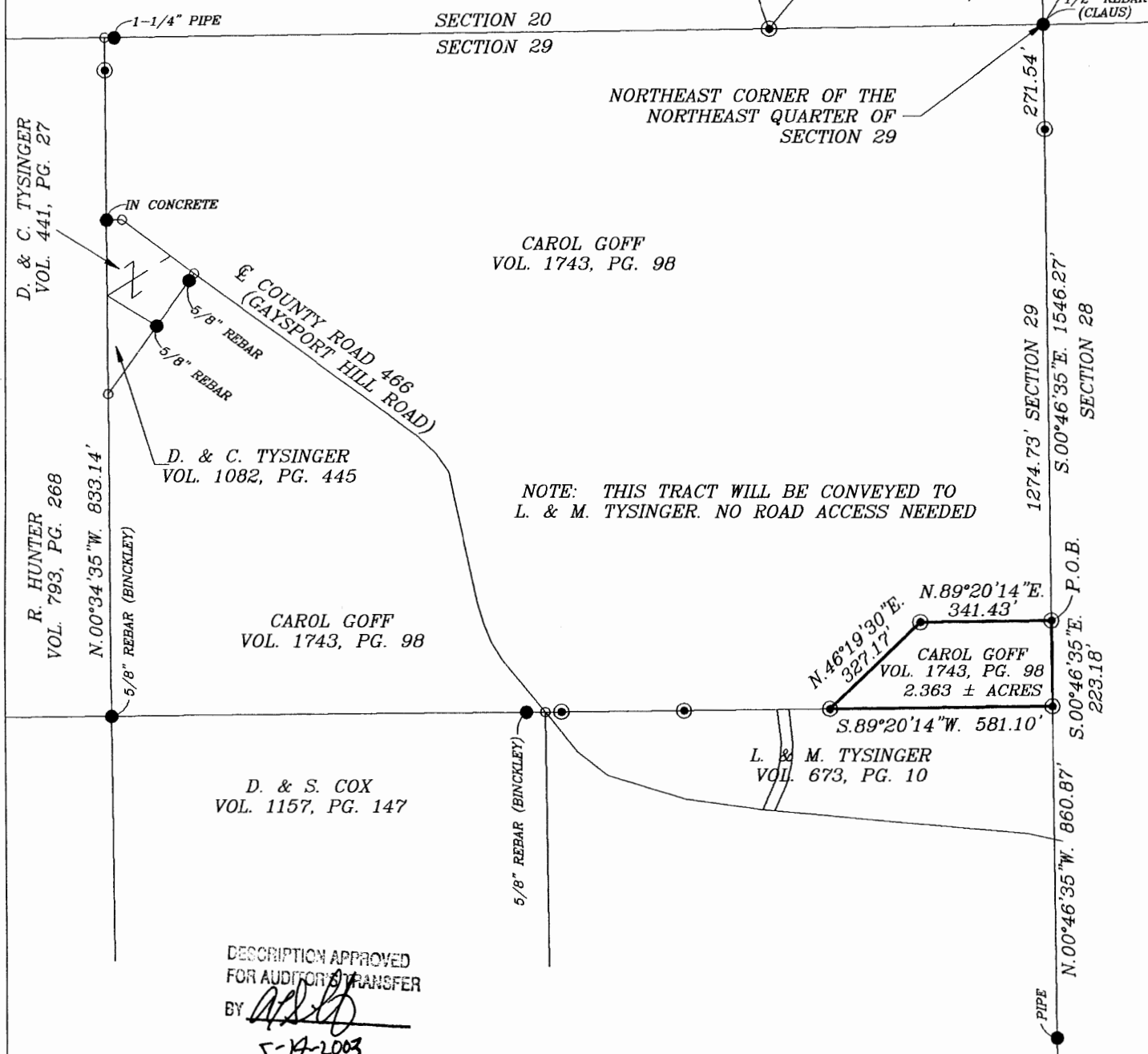
RESEARCH:
VOL. 441, PG. 27
VOL. 793, PG. 269
VOL. 1082, PG. 444
VOL. 1538, PG. 863
U.S.G.S. (PHILO QUAD)
MUSKINGUM CO. TAX MAP

SURVEY FOR BRUNER LAND
COMPANY (DATED MAY 5, 1988)

SCALE 1"=400'



A horizontal scale bar with alternating black and white segments. Below the bar are numerical markings at 0, 200, 400, and 800.



DESCRIPTION APPROVED
FOR AUDITOR'S TRANSFER

BY ASD
5-17-2003

I HEREBY CERTIFY TO THE BEST OF MY KNOWLEDGE AND BELIEF THE ABOVE PLAT AND SURVEY TO BE CORRECT AS PREPARED BY ME, THIS 4th DAY OF MARCH, 2003.

MICHAEL R. NICHOLS
REGISTERED SURVEYOR #6923

BIEDENBACH ENGINEERING, INC.
ZANESVILLE, OHIO
(740) 453-4850

DRAWN BY: AJS	DATE: 03-04-03
SCALE: 1"=400'	CHECKED BY: MDN
JOB NO: 4917	DRAWING NO: D:\4917\4917