
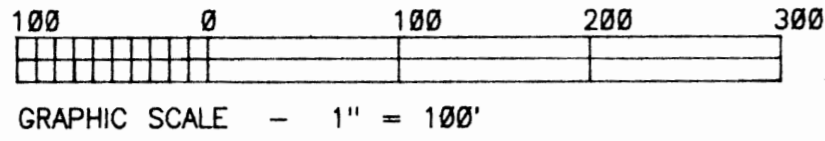


SURVEY PLAT FOR CLARENCE V. & MARJORIE B. FISHER

JOB #106
PLAT 001



The bearings on this plat are based on the west line of said Section #32 as surveyed by the Muskingum County Engineer reestablishing the Northwest corner of Sec. #32, completed in June 1985, being N 1-05-30 E.

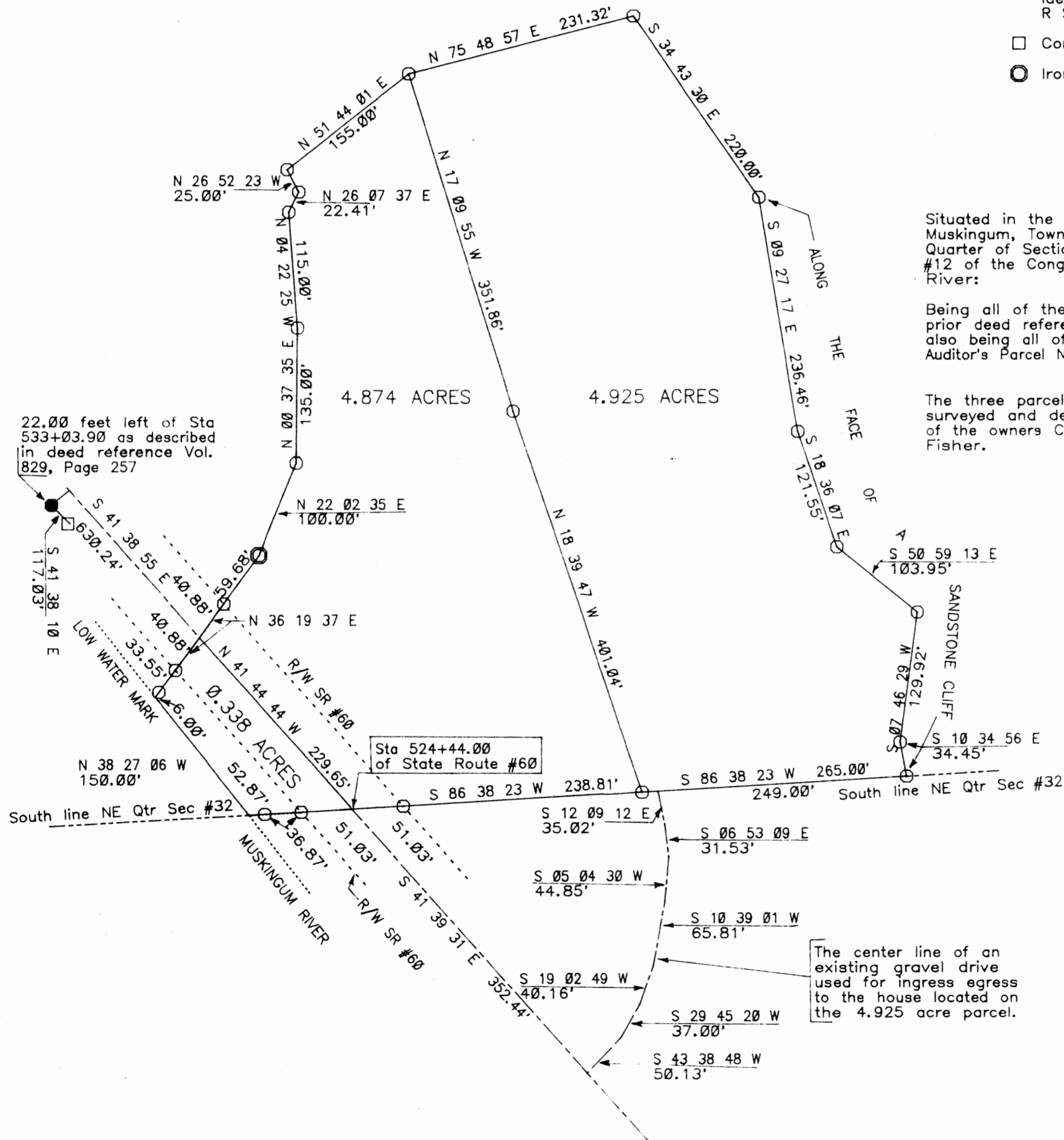


REFERENCES NOT SHOWN OR LISTED

Right of way plans for State Route #60
Muskingum County Tax Maps
Said survey by the Muskingum County Engr.
Deed Book 575, Pages 300 & 347, (193-21),
(708-351), (567-923).
USGS 7.5 min Quadrangle Map (Philo, Ohio)
Original field notes for Section #32, for
copies see the Muskingum County Engr.
Office.

LEGEND

- ⊞ Stone (found)
- ⊠ Axle (found)
- Iron Pipe (found)
- Iron Pin (found)
- ⊕ Railroad Spike (found)
- ⊕ Nail (found)
- Iron pin (set) 5/8" rebar
34" in length with aluminum
identification caps (C R HARKNESS
R S 6885).
- Concrete Block (found)
- Iron Pipe (found) 4"



Situated in the State of Ohio, County of Muskingum, Township of Blue Rock, Northeast Quarter of Section #32, Township #12, Range #12 of the Congress Lands East of the Scioto River:

Being all of the property contained in the prior deed reference Vol. 848, Page 112, also being all of the Muskingum County Auditor's Parcel Number 06-06-70-32-11-000.

The three parcels shown on this plat are surveyed and described under the direction of the owners Clarence V. & Marjorie B. Fisher.

This plat was prepared by Charles R. Harkness
Registered Surveyor #6885 from an actual
survey completed April 2, 1986.

**OFFICE COPY
NOT RECORDABLE**

CHARLES R. HARKNESS

SEAL