

PLAT OF SURVEY FOR THE VACATION OF A PORTION OF MOUND STREET AND ALL OF AN ALLEY IN FRAZEYSBURG

STATE OF OHIO, MUSKINGUM COUNTY, JACKSON TOWNSHIP, VILLAGE OF FRAZEYSBURG,
PART OF J.W. FRAZIER'S 2ND ADDITION TO FRAZEYSBURG (PLAT BOOK 4, PAGE 87), SECTION 19,
TOWNSHIP 3 NORTH, RANGE 9 WEST, UNITED STATES MILITARY LANDS

DESCRIPTION

APPROVED

By: DWS 7-18-2022

LOIS GARDNER
DR 2669-458

ACREAGE TO BE ADDED TO PARCEL NO.:	29-61-05-10-000	±0.275 ACRES
	29-61-05-11-000	±0.025 ACRES
	29-61-05-12-000	±0.025 ACRES
	29-61-05-13-000	±0.025 ACRES
	29-61-05-14-000	±0.025 ACRES
	29-61-05-15-000	±0.025 ACRES
	TOTAL	±0.400 ACRES


LOIS GARDNER
DR 2669-458

LOIS GARDNER
DR 2669-458

MUSKINGUM COUNTY
ENGINEERS OFFICE

155 REHL ROAD
ZANESVILLE, OHIO 43701
(740) 454-0155

I HEREBY CERTIFY THIS PLAT
TO BE CORRECT AS SURVEYED
JUNE 2022



DENIS P. SWIERZ
PS# 8062

DATE 7/12/22

LEGEND


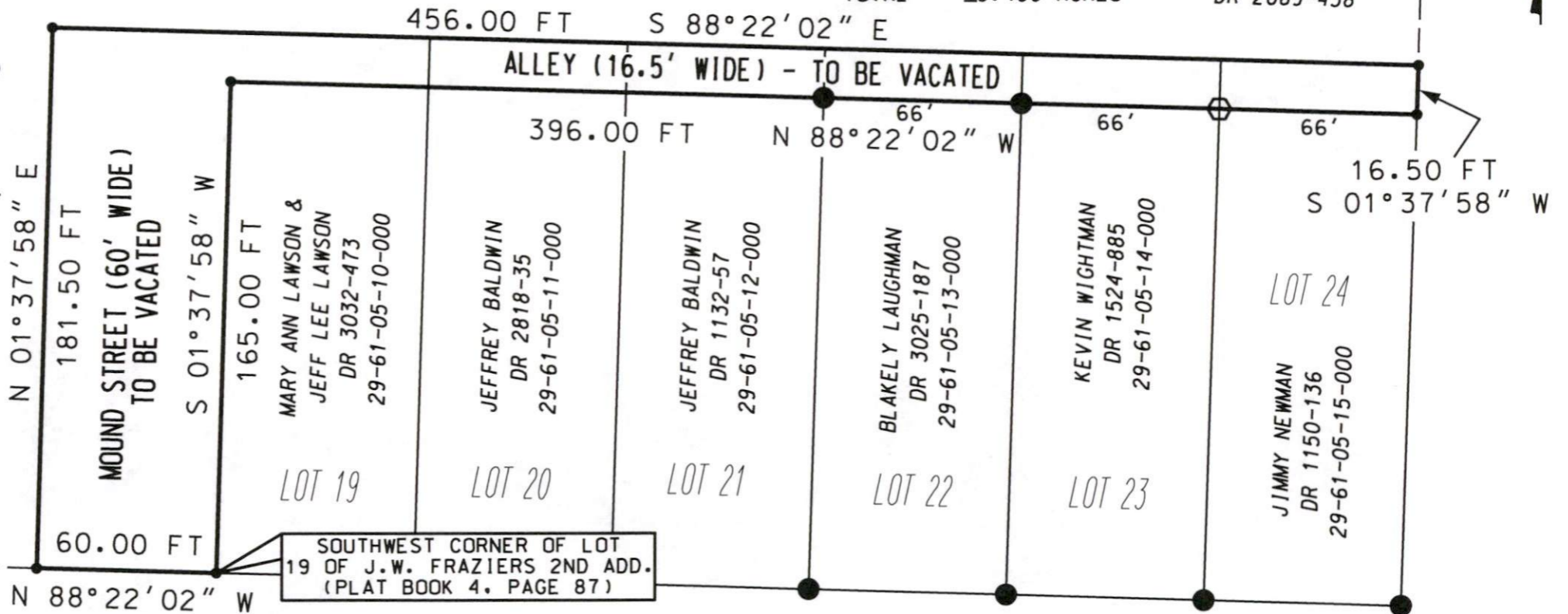
- IRON P.N. FOUND
- AXLE FOUND
- POINT

BASIS OF BEARING:

BEARINGS ARE BASED ON NAD 83, OHIO SOUTH ZONE, STATE
PLANE COORDINATES AS PER GPS OBSERVATIONS
FROM MUSKINGUM COUNTY ENGINEER GPS MONUMENT - GPS 42.

PERTINENT DOCUMENTS AND SURVEYS USED:

1. DEED REFERENCES SHOWN
2. TAX MAPS
3. SURVEY RECORDS FOUND IN THE MUSKINGUM
COUNTY ENGINEERS OFFICE, ZANESVILLE, OHIO



Scale: 1" = 50'