



## Linn Engineering, Inc.

*Civil Engineering Consultants*

740-452-7434 • FAX 740-452-5198

534 Market Street • P.O. Box 2086 • Zanesville, Ohio 43702-2086

Situated in State of Ohio, Muskingum County, Union Township, bounded and described as follows:

Being a part of the Northeast Quarter of Section 7 and the Northwest Quarter of Section 8, Township 1 North, Range 5 West of the United State Military Lands and being more particularly described as follows:

Beginning for reference at a stone found at the southeast corner of the Northeast Quarter of Section 7;

thence North 06 degrees 11 minutes 39 seconds East 879.57 feet along the section line between Sections 7 and 8, to a point and the principal place of beginning;

thence through the lands now owned by D. E. Thorla (Deed Record 960-266) North 88 degrees 59 minutes 38 seconds West 193.80 feet to an iron pin set on the east line of lands now owned by E. Lazar (Deed Record 1038-490);

thence along the east line of said Lazar's lands North 02 degrees 06 minutes 40 seconds East 211.51 feet to the centerline of Township Road 692 (Norwich Drive), passing an iron pipe found at 180.11 feet;

thence along said TR 692 centerline the following three courses:

- 1) South 87 degrees 51 minutes 16 seconds East 121.25 feet;
- 2) North 81 degrees 39 minutes 18 seconds East 67.48 feet;
- 3) North 68 degrees 51 minutes 28 seconds East 46.63 feet to the centerline of County Road 468 (South Moose Eye Road);

thence along said CR 468 centerline the following three courses:

- 1) South 46 degrees 24 minutes 46 seconds East 102.20 feet;
- 2) South 38 degrees 50 minutes 25 seconds East 83.82 feet;
- 3) South 32 degrees 10 minutes 56 seconds East 124.39 feet to a point;

thence North 88 degrees 59 minutes 38 seconds West 238.33 feet to the principal place of beginning, passing an iron pin set at 35.85 feet;

containing 1.75 acres, more or less, subject to all applicable right of ways and easements, written or implied.

Iron pins set are 5/8 inch diameter by 30 inch long rebar with plastic identification caps.

This description is written based on a survey completed October 5, 1998 by Jack D. Newcome, Reg. No. 7321.

**OFFICE COPY**  
**NOT RECORDABLE**  
Jack D. Newcome  
Reg. No. 7321

10-7-98  
Date

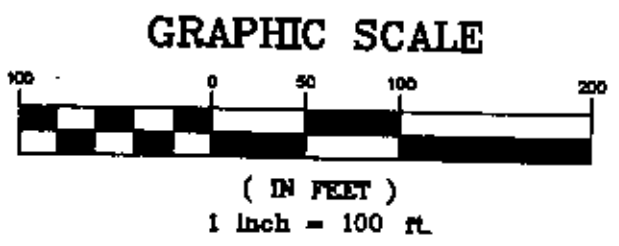
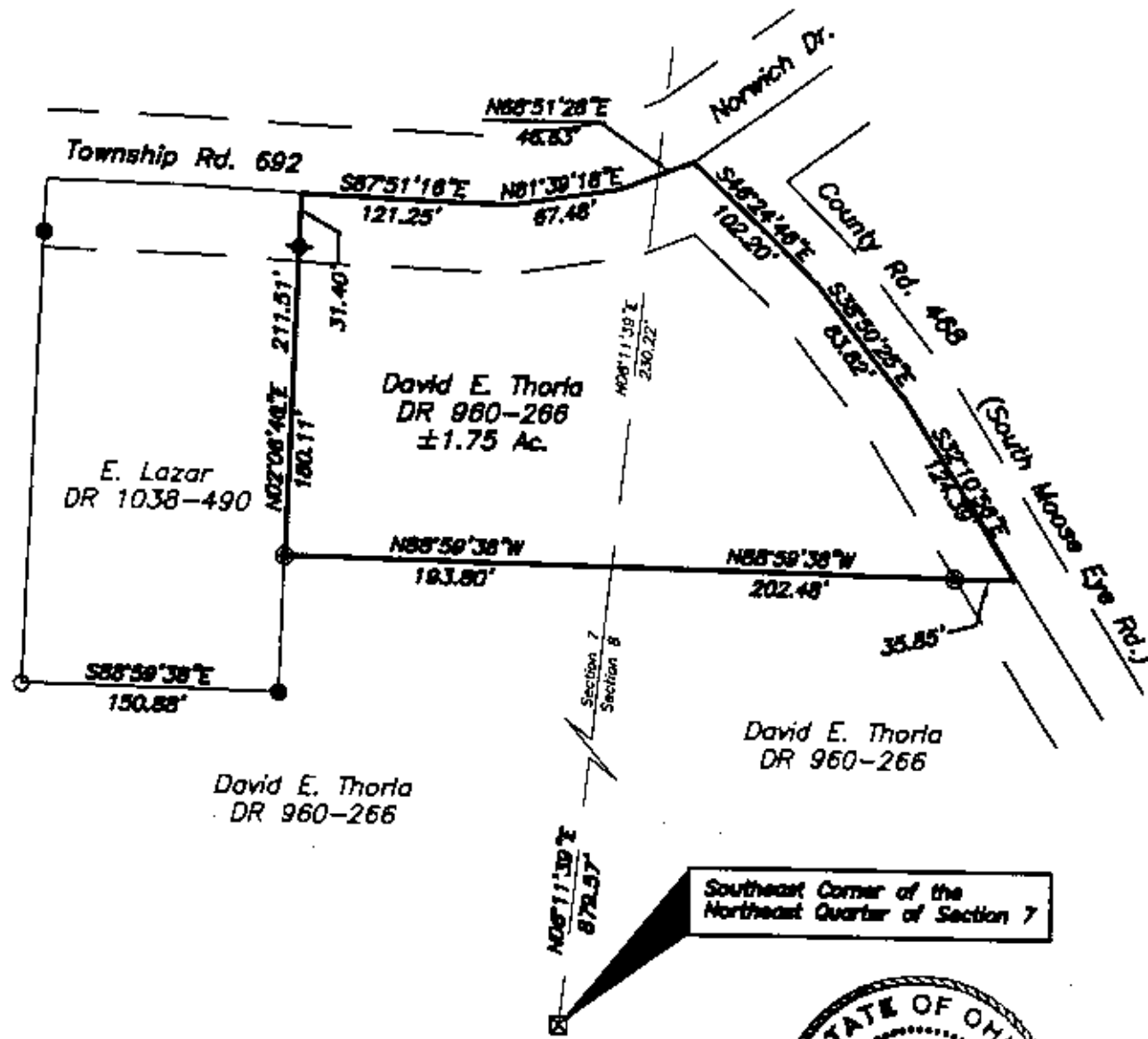


**PARCEL NO:**

Part of: 66-66-15-03-02-000 (0.99 ac.)

Part of: 66-66-10-08-25-000 (0.76 ac.)

DESCRIPTION APPROVED  
FOR AUDITOR'S TRANSFER  
BY [Signature]  
10-13-98



**SITUATED IN**

The State of Ohio, County of Muskingum, Township of Union, and being a part of the Northeast Quarter of Section 7 and the Northwest Quarter of Section 8, T1N, R5W.

**BASIS OF BEARING**

Bearings are based on the previous parent tract survey found in DR 960-266.

**LEGEND**

- ⊙ Iron Pin Set, 5/8" rebar  
30" long, w/ Plastic ID Cap
- ⊠ Stone Found
- Pipe Found
- Iron Pin Found

**REFERENCES**

- DR 960-266
- DR 1038-490
- Tax Map 66-15

DESCRIPTION APPROVED  
FOR AUDITOR'S TRANSFER  
BY [Signature]  
10-13-98

**PARCEL NO.**


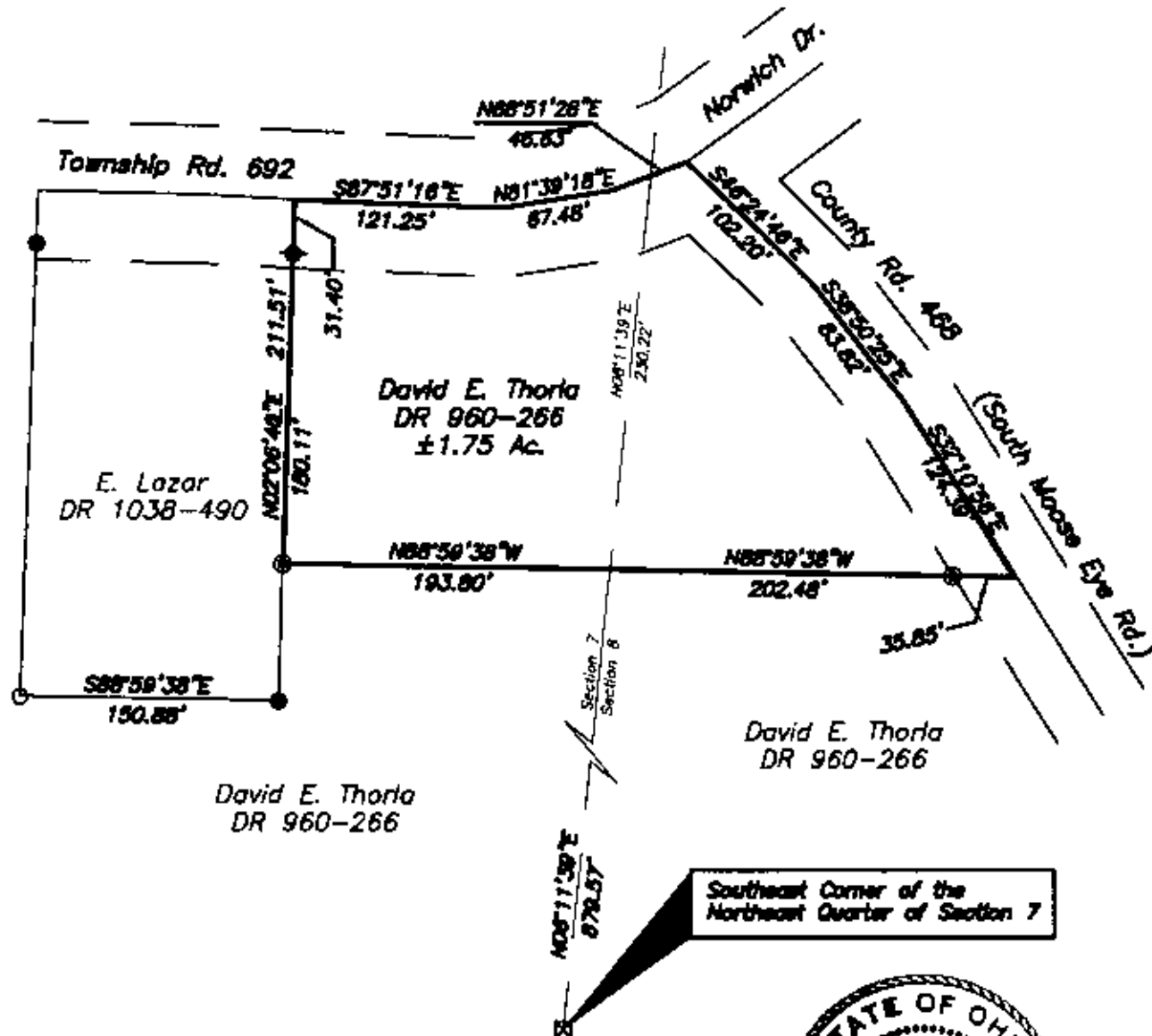
- Part of: 66-66-15-03-02-000 (± 0.99 Ac.)
- Part of: 66-66-10-08-25-000 (± 0.76 Ac.)

**OFFICE COPY  
NOT RECORDABLE**  
10-7-98  
Jack D. Newcome  
Reg. Surveyor No. 7321

Project No.: THOR-952

**E** Linn Engineering, Inc. 740-462-7434  
Civil Engineering Consultants  
P.O. Box 2086 Zanesville, Ohio 43703-2086

46-10-08-25-001  
66-15-03-02-002



### SITUATED IN

The State of Ohio, County of Muskingum, Township of Union, and being a part of the Northeast Quarter of Section 7 and the Northwest Quarter of Section 8, T1N, R5W.

### BASIS OF BEARING

Bearings are based on the previous parent tract survey found in DR 960-266.

### LEGEND

- ⊙ Iron Pin Set, 5/8" rebar 30" long, w/ Plastic ID Cap
- ⊠ Stone Found
- Pipe Found
- Iron Pin Found

### REFERENCES

DR 960-266  
DR 1038-490  
Tax Map 66-15

DESCRIPTION APPROVED FOR AUDITOR'S TRANSFER BY [Signature] 10-13-98

### PARCEL NO.

Part of: 66-66-15-03-02-000 (± 0.99 Ac.)  
66-66-10-08-25-000 (± 0.76 Ac.)

**OFFICE COPY NOT RECOGNIZABLE**

Jack D. Newcome 10-7-98  
Reg. Surveyor No. [blank] Date

Project No.: THOR-952

**Linn Engineering, Inc.** 740-452-7484  
Civil Engineering Consultants  
P.O. Box 2086 Zanesville, Ohio 43703-2086