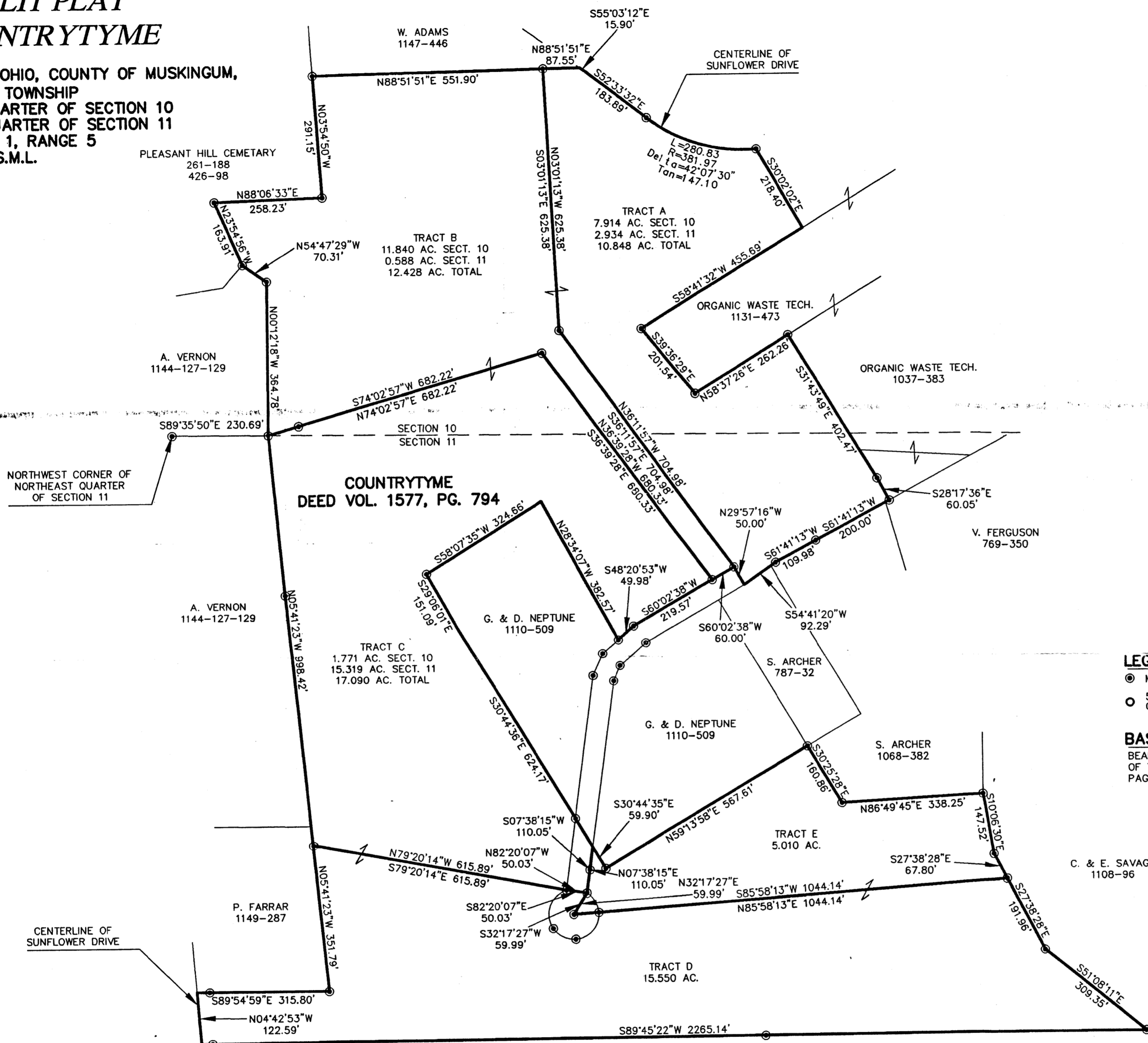


LOT SPLIT PLAT FOR COUNTRYTME

SITUATED IN THE STATE OF OHIO, COUNTY OF MUSKINGUM,
UNION TOWNSHIP
PT. SOUTHEAST QUARTER OF SECTION 10
PT. NORTHEAST QUARTER OF SECTION 11
TOWNSHIP 1, RANGE 5
U.S.M.L.



COUNTRYTME
DEED VOL. 1577, PG. 794

LEGEND

- ⊙ MONUMENT FOUND
- 5/8" REBAR SET WITH YELLOW IDENTIFICATION CAP MARKED "SMART SURVEYING"

BASIS OF BEARINGS

BEARINGS SHOWN HEREON ARE BASED UPON THE EAST LINE OF THE TRACT CONVEYED TO A. VERNON IN DEED VOL. 1144, PAGE 127-129, BEING NORTH 05° 41' 23" WEST.

(PT.) 66-66-20-10-21-004 PS
(PT.) 66-66-60-11-11-008

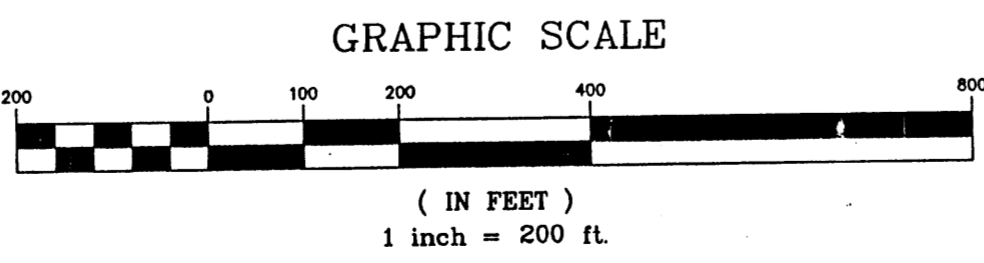

DESCRIPTION APPROVED FOR AUDITOR'S TRANSFER BY *[Signature]* (1-7-2001)

CERTIFICATION

THIS PLAT WAS PREPARED BY SMART ENGINEERING & SURVEYING, INC. AND IS A TRUE AND ACCURATE REPRESENTATION, TO THE BEST OF MY KNOWLEDGE AND BELIEF, OF A SURVEY MADE BY SAME IN OCTOBER 2001.

ALL OWNERSHIP SHOWN IS BASED UPON RECORD DATA ACQUIRED AT THE TIME OF SURVEY, NO GUARANTEE IS PLACED UPON ACTUAL OWNERSHIP OF ANY PROPERTY.

[Signature]
BRIAN D. SMART REG. SURVEYOR NO. 7611



PREPARED BY:
SMART
ENGINEERING & SURVEYING, INC.
210 NORTHTOWNE COURT, NEWARK OHIO 43055
PHONE: (740) 345-4700 FAX: (740) 522-4706

DRAWN BY:	B. COOPER	DATE:	OCT. 25, 2001
CHECKED BY:	B. SMART	DRAWING NO.:	30889S
JOB NO.:	30889S	SHEET	1 of 1