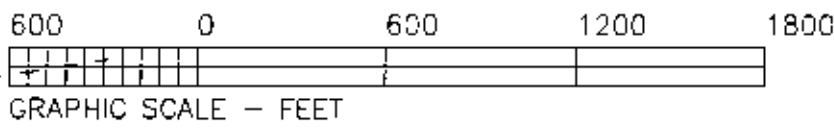
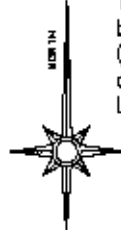
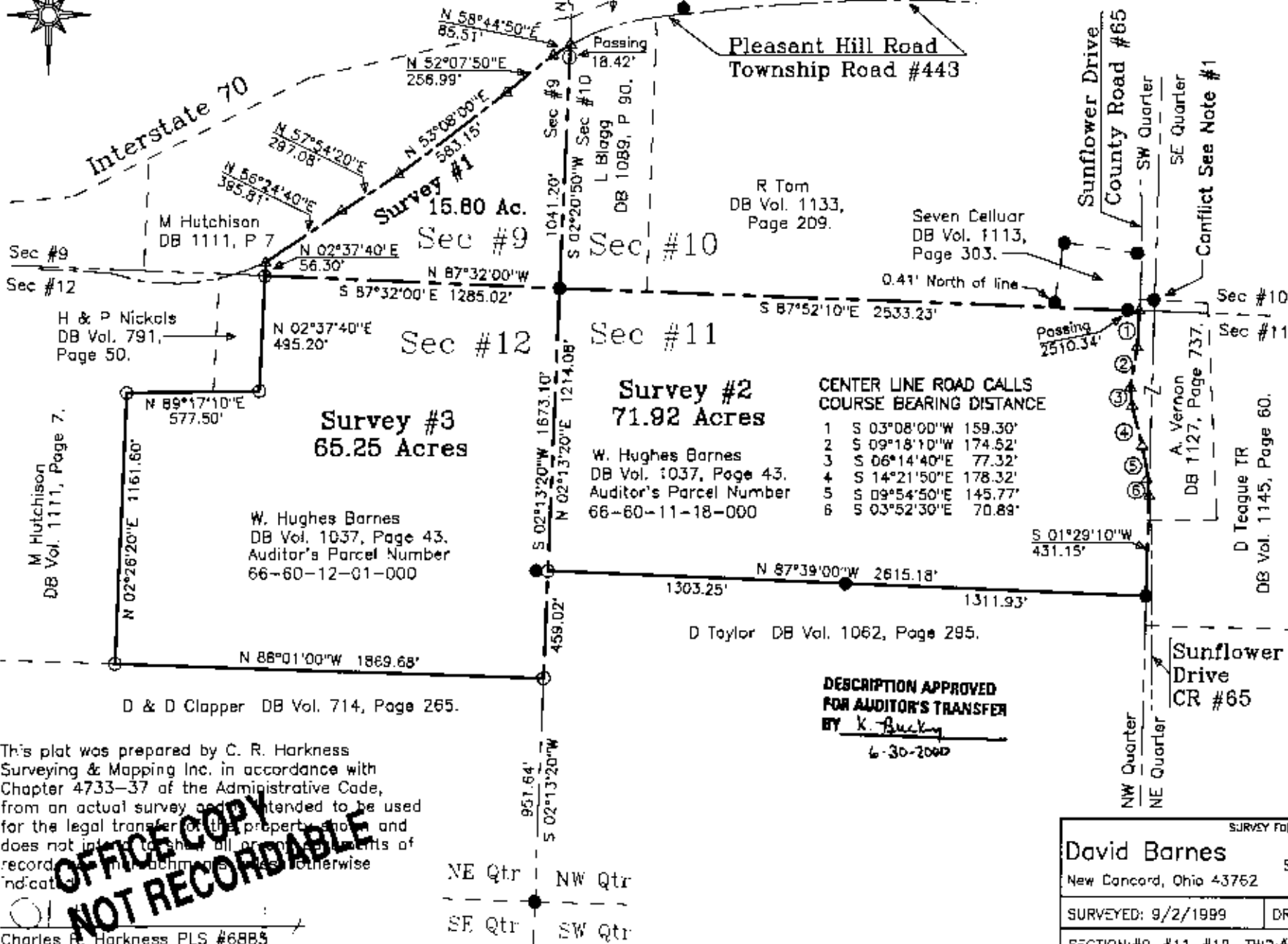


The bearings on this plat are based on a Solar Observation (Local Hour Angle Method) derived from a survey by Terry L. Steffi PLS #6846.



- LEGEND**
- PIN (SET) 3/8" REBAR CAPPED (C.R. HARKNESS PLS#6885)
 - PIN (FOUND)
 - △ POINT (UNMARKED)
 - ⊙ RR SPIKE (FOUND)



Situated in the State of Ohio, County of Muskingum, Township of Union

SURVEY #1 Being part of the Southeast Quarter, of Section #9, Township #1, Range #5, of the US Military District, being all of the W Hughes Barnes property described in reference Deed Book Volume 1037, Page 43 of said county's deed records lying in said Section #9, known as Muskingum County Auditor's Parcel Number 66-20-09-21-000;

SURVEY #2 Being part of the Northwest Quarter, of Section #11, Township #1, Range #5, of the US Military District, being all of the W. Hughes Barnes property described in reference Deed Book Volume 1037, Page 43 of said county's deed records lying in said Section #10, known as Muskingum County Auditor's Parcel Number 66-60-11-18-000;

SURVEY #3 Being part of the Northeast Quarter, of Section #12, Township #1, Range #5, of the US Military District, being all of the W. Hughes Barnes property described in reference Deed Book Volume 1037, Page 43 of said county's deed records lying in said Section #10, known as Muskingum County Auditor's Parcel Number 66-60-12-01-000;

SURVEYOR'S NOTES & REFERENCES:
Muskingum Co. Tax Maps and Orthophotos of the area. A USGS 7.5' Topo Quad Map (Norwich). Survey by Terry L. Steffi PLS #6846 of a 0.057 acre parcel from the W. Hughes Barnes property dated January & February 1997.
Note #1 - The recorded survey East of CR #65 indicates the Section line as being approximately 49 feet North of the line established by surveys on the West side of CR #65.

This plat was prepared by C. R. Harkness Surveying & Mapping Inc. in accordance with Chapter 4733-37 of the Administrative Code, from an actual survey and is intended to be used for the legal transfer of the property shown and does not intend to affect in any way the rights of record or the validity of any other survey unless otherwise indicated.

Charles R. Harkness PLS #6885

DESCRIPTION APPROVED FOR AUDITOR'S TRANSFER BY K. Buckley 6-30-2000

SURVEY FOR: David Barnes New Concord, Ohio 43762		REVISOR: SURVEY 6/23/2000 PLAT 6/29/2000	HARKNESS SURVEYING & MAPPING, INC. 768 DRYDEN ROAD ZANESVILLE, OHIO 43701 PHONE/FAX (740) 454-6387
SURVEYED: 9/2/1999	DRAWN: 9/8/1999	JOB: #975 DRAWING: Plat #01	
SECTION: #9-#11-#12 TWP: #1 RANGE: #5 TWP: Union COUNTY: Muskingum OHIO			