

The bearings on this plot are based on State Plane Coordinate Grid as derived from a Solar Observation (Local Hour Angle Method).

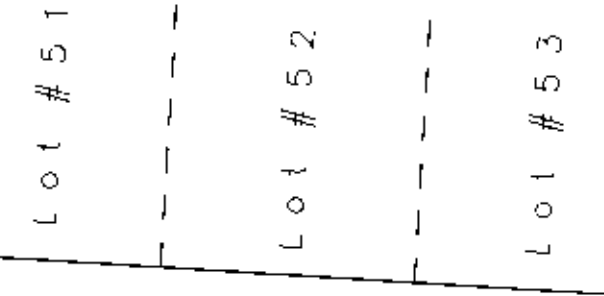
LEGEND

- PIN (SET) 5/8" REBAR CAPPED (CRH PLSH6885)
- PIN (FOUND)
- △ POINT (UNMARKED)

Situated in the State of Ohio, County of Muskingum, City of Zanesville:

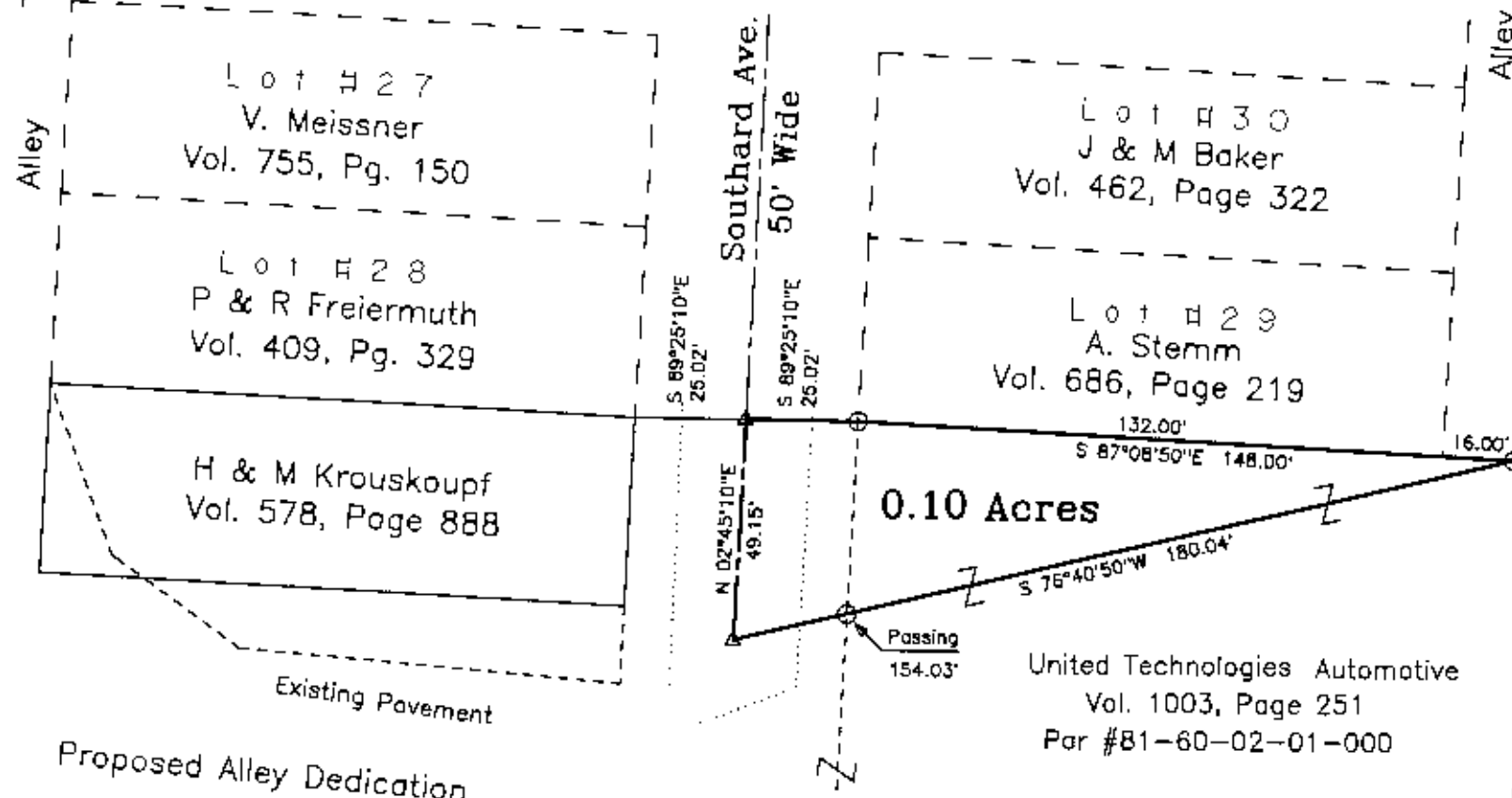
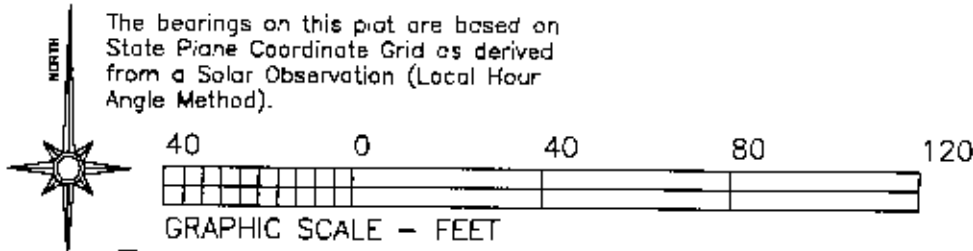
Being part of the United Technologies Automotive property recorded in deed reference Deed Book Volume 1003, Page 251 and known as Muskingum County Auditor's Parcel Number 81-60-02-01-000;

United Technologies Automotive
Vol. 1003, Page 251




REFERENCES NOT SHOWN OR LISTED:

A plot of the East Greenwood Terrace as delineated in Plat Book 4, Page 101. A plat of Best's Subdivision as delineated in Plat Book "A-0", Page 57. A change and extension plat of East Greenwood Terrace as delineated in Plat Book 5, Page 51. Muskingum County Tax Maps of the area. A USGS 7.5 min Topo Quad Map (Zanesville East).



0.10 Acres

United Technologies Automotive
Vol. 1003, Page 251
Par #81-60-02-01-000



DESCRIPTION APPROVED
FOR AUDITORS TRANSFER
BY *[Signature]*
2-25-97

This plat was prepared by C. R. Harkness Surveying & Mapping Inc. in accordance with Chapter 4733-37 of the Administrative Code, from an actual survey and is intended to be used for the legal transfer of the property shown and does not intend to show all or any easements of record, nor any other encumbrances, unless otherwise indicated.

**OFFICE COPY
NOT RECORDABLE**

SURVEY FOR:	
United Technologies Automotive Ceramic Avenue Zanesville, Ohio 43701	
SECTION:	TOWNSHIP: RANGE:
CITY: Zanesville COUNTY: Muskingum STATE OF OHIO	
Survey Date: 3-13-96	Draw date 2-10-97 By: CRH
C. R. HARKNESS SURVEYING & MAPPING INC. 768 DRYDEN ROAD Zanesville, Ohio 43701 Phone (614) 454-6367	
Job Number:	Drawing/Sheet No.
H690	STEMM