

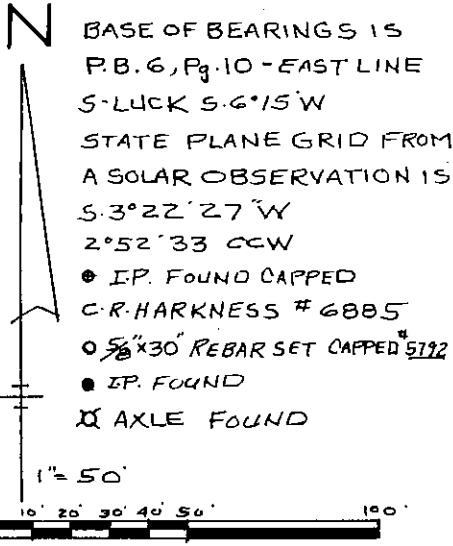
1058 LUCK AVE

82-21-03-77

82-21-03-78

82-21-03-52

82-21-03-53

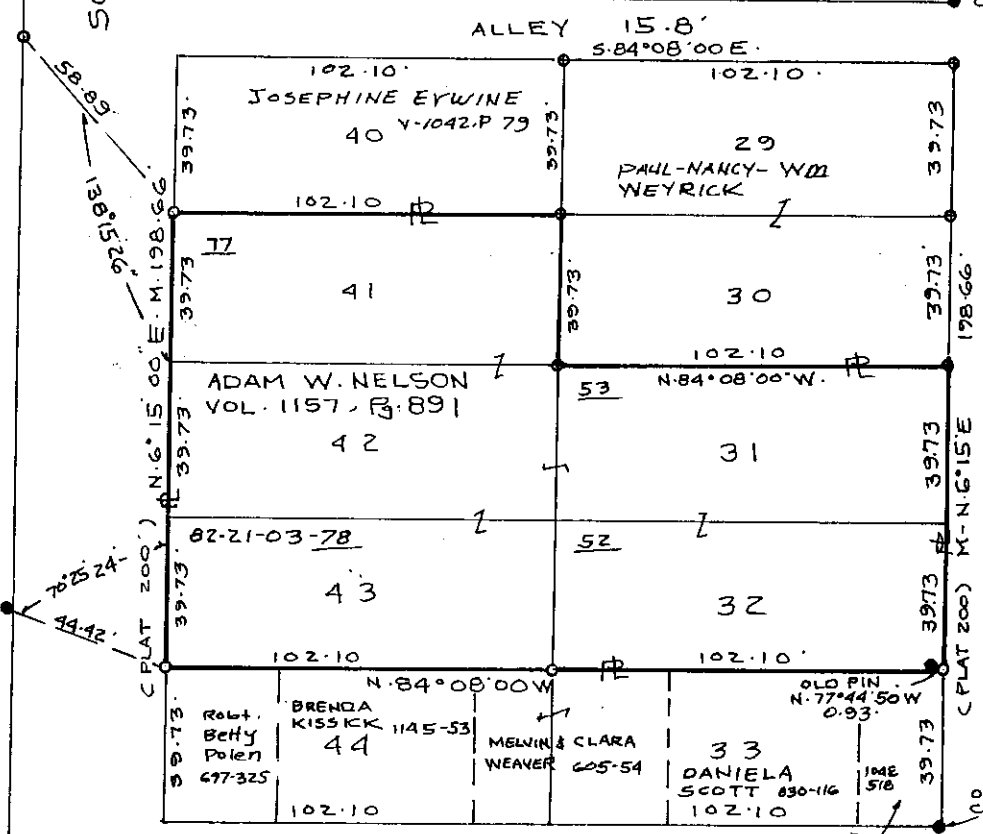
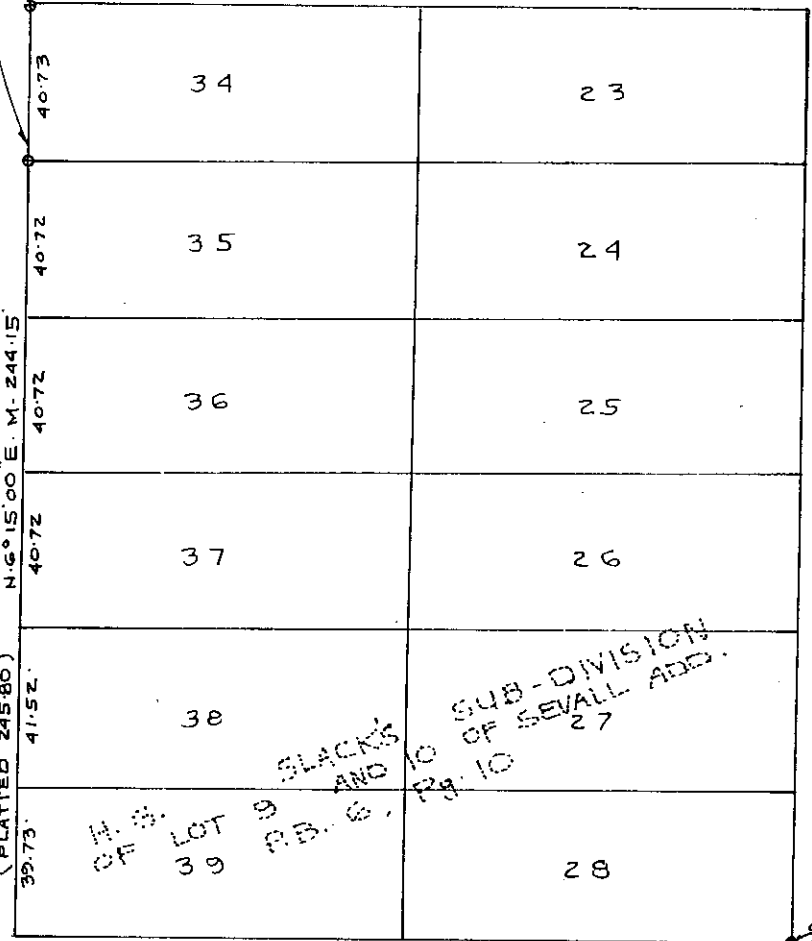


REFERENCE LIST  
VOL. 1157, P. 891

H.G. SLAKS SUB-DIVISION  
P.B. 6, Pg. 10  
SURVEY USED  
CHAS. R. HARKNESS # 6885  
OF 23-44 12-12-97  
IN ENGINEERS OFFICE  
TAX MAP # 82-21  
4565 ZANESVILLE WEST QUAD.

SOUTH LUCK AVE. 40'

(PLATTED 24580)  
N. 6° 15' 00" E. M. 244.15  
40.72  
40.72  
40.72  
40.72  
40.72  
41.52



HEBER ST. 40'

MAP SHOWING SURVEY OF LOTS 31, 32, 41, 42 & 43  
OF H.G. SLAKS SUB-DIVISION PLAT BOOK 6, Pg. 10  
FOR ADAM W. NELSON VOL. 1157, Pg. 891 1068  
SOUTH LUCK AVE. CITY OF ZANESVILLE  
MUSKINGUM COUNTY, OHIO

RICHARD MAX GRAVES  
REGISTERED SURVEYOR # 792  
2925 KENLO WOODS DR  
NASHPORT, OHIO 43130  
11-10-99 *Richard Max Graves*  
**OFFICE COPY NOT RECORDABLE**