

82-26-03-09-000 A

SITUATED IN:

State of Ohio, County of Muskingum, City of Zanesville, Third Ward

BASIS OF BEARINGS

Bearings are based on the Ohio State Plane Coordinate System, NAD 83,
South Zone, Grid North, as per GPS observations

PARCEL NO.

All of: 82-26-03-09-000
±0.22 Acres

Pershing Road R/W 50'

Northwest corner
of Lot 102, of The
Leagues First
Addition to the City
of Zanesville, Plat
Book 3, Page 106

Shawn R. Brownfield,
Bernard W. Brownfield II,
and Chad E. Brownfield
OR 2394-618

Jim R. Watson
OR 1842-119
±0.22 Acres


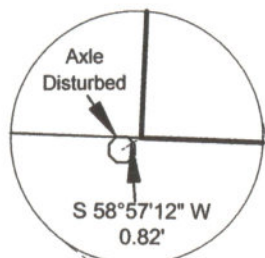
Fred M. and
Samantha J. Swope
OR 2841-177

LEGEND

- △ Railroad Spike Set
- Iron Pin Found
- ⊞ Stone Found
- Axle Found
- Iron Pipe Found
- ▲ Railroad Spike Found
- ⊙ Iron Pin Set 5/8" rebar
- ⊞ Monument Found


REFERENCES

All deed and
plat ref. shown
on this plat



DESCRIPTION
APPROVED

By: A. J. Newcome



OFFICE COPY

Jack D. Newcome 10-8-19
Reg. Surveyor No. 7321

Newcome Surveying Company
6515 Ballard Road
Nashport, Ohio 43830
740-452-5796