

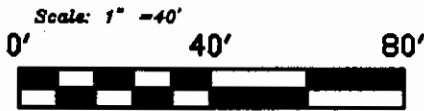
## LEGEND

O = 3/4" Iron Pin Set W/Surveyor Cap  
83-09-03-14-000 = Auditor's Parcel Number

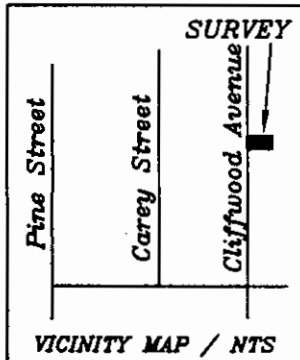
## SURVEY OF RECORD

Located in Section 1, Town 16, Range 14,  
of the Congress lands East of the Scioto,  
City of Zanesville, Muskingum County, Ohio  
and being Part of Out Lot No. 15 of the Cliff-  
wood Addition to the Town of Putnam, now  
City of Zanesville, as recorded in Plat Book 2,  
Page 78, of the Plat Records of Muskingum  
County, Ohio.

Containing 0.1841 Acres (8021 sq. ft.)

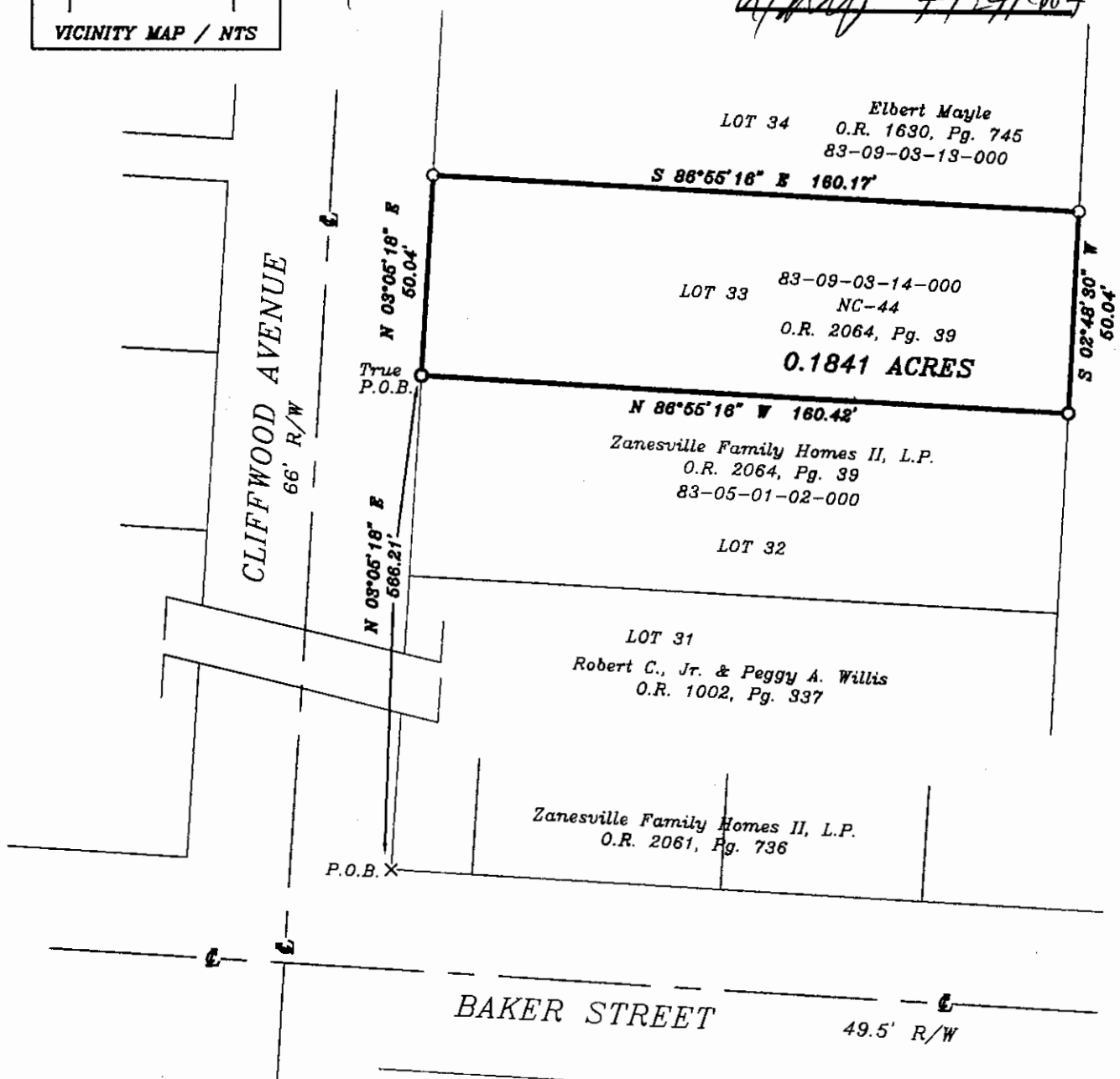


GRAPHIC SCALE



APPROVED FOR CLOSURE

EXEMPT FROM PLANNING COMMISSION



## Prepared for:

Zanesville Family Homes II, L.P.  
407 Pershing Road  
Zanesville, Ohio 43701

## Prepared by:

Louis A. Green & Associates  
1356 N. Fairfield Road, Suite D  
Beavercreek, Ohio 45432

I hereby certify the Survey shown hereon  
is based on an actual field survey and the  
bearings and distances are certified correct.  
I further certify that all lot corner mon-  
umentation has been set as shown.



The reference bearing for this Re-plat is  
N 03°07'45" E, which is the bearing for the  
centerline of Pine Street as determined by Ohio  
State Plane Coordinates tied to U.S.G.S. Bench  
Marks established in Muskingum County.  
Records of Muskingum County, Ohio.

All iron pins found or set are in good condition  
unless otherwise noted.

Office Copy  
Not Recordable  
Louis A. Green  
Registered Surveyor No. 6147  
State of Ohio

4/17/07  
Date