

83-36-03-09-000 B

# Boundary Survey

for

## Richard Hollins

Situated in the 4th Qtr. of T 1N, R 8W, U.S.M.L.  
City of Zanesville, Muskingum County, Ohio &  
Being Lots 5, 6, 7, & 8 of Square 9 of the "Western Addition"  
as shown on the plat recorded in Replat Book 1, Page 4.

Also being all of the property conveyed to Larry F. Orndorff  
by deeds recorded in O.R. 1921, pg. 56 & O.R. 2301, Pg. 922  
(0.3345 Acres- Aud. Par. #83-36-03-09-000, all  
& (0.0756 Acres- Aud. Par. #83-36-03-10-000, all)

### Legend

- - Iron Pin Found, 5/8" rebar,  
(unless shown otherwise)
- - Iron Pin Set, 5/8" x 30" rebar  
(with plastic identification cap)


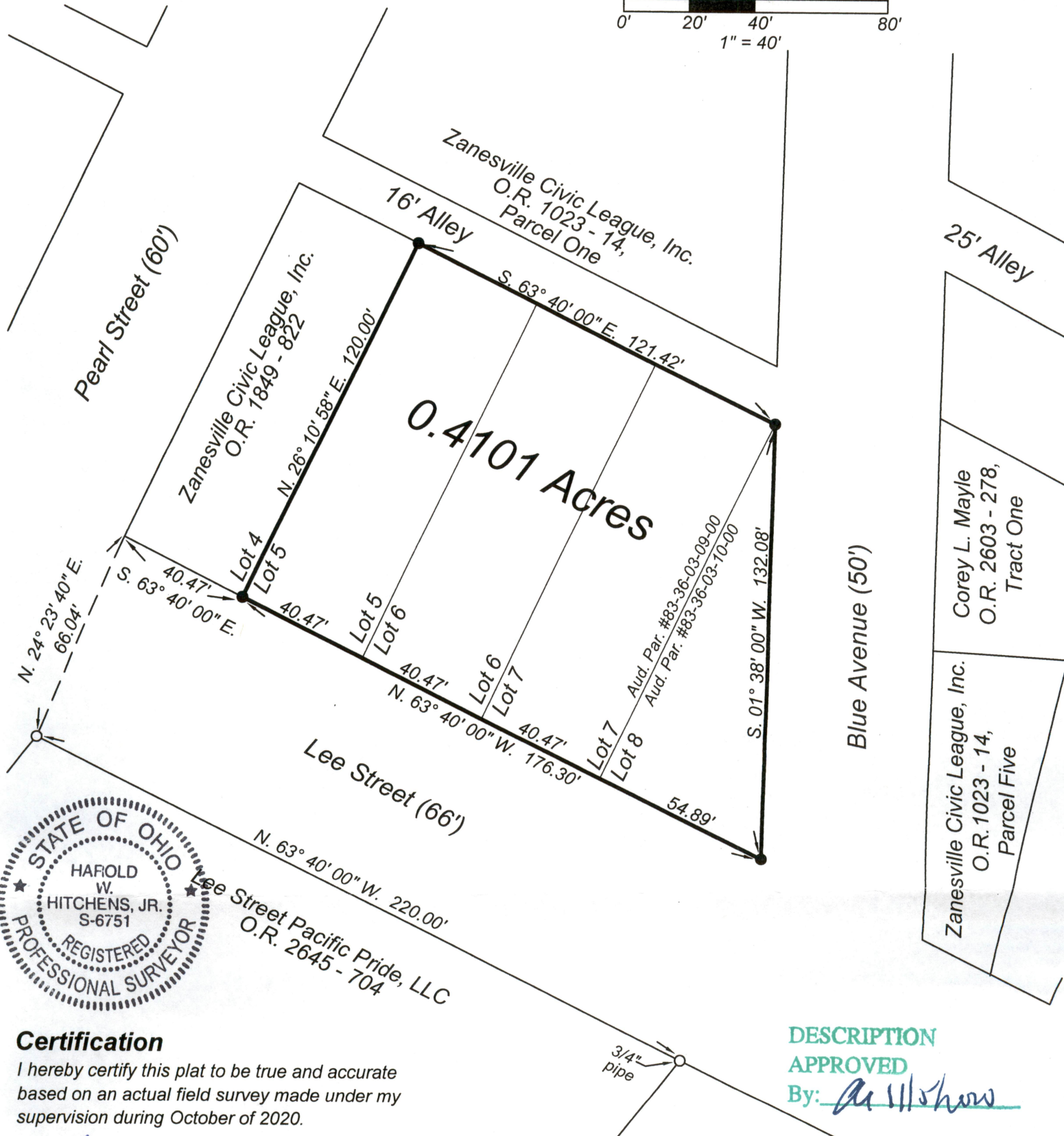
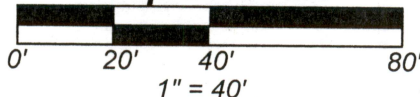
### Bearing Reference

The bearings shown on this plat are  
based on the bearings in the deed to  
Lee Street Pacific Pride, LLC as  
recorded in O.R. 2645 - 704.

### Pertinent Documents

Pertinent documents used for this  
survey are all deeds and plat as shown;  
and on-line tax map.

### Graphic Scale



### Certification

I hereby certify this plat to be true and accurate  
based on an actual field survey made under my  
supervision during October of 2020.

**OFFICE COPY**  
**NOT RECORDABLE**  
Harold W. Hitchens, Jr., Reg. Surv. #6751  
October 6, 2020

Drawn By: HWH Jr  
JN:5548-09-20

DESCRIPTION  
APPROVED

By: Richard Hollins



Civil Engineers & Surveyors

234 South 3rd  
Coshocton, Ohio 43812  
Phone (740) 622-1808  
Fax (740) 622-1766