

84-18-06-10-000 A

### SITUATED IN

The State of Ohio, County of Muskingum,  
City of Zanesville, Part of Lot 33 West Zanesville,  
Plat Book 1, Page 154.

### BASIS OF BEARING

Bearings are based on State Plane Grid Coordinates,  
NAD83, Ohio South, per GPS Observation.


### REFERENCES

\* As Noted on Plat  
[www.muskingumcountyauditor.org](http://www.muskingumcountyauditor.org)  
[www.mceo.org](http://www.mceo.org)  
<http://recorder.muskingumcounty.org>

### LEGEND

- Iron Pin Set (8517)
- Iron Pin Found
- Pipe Found w/cap
- ⊠ Stone Found
- Property Hook

### GRAPHIC SCALE



( IN FEET )

1 inch = 25 ft.


**OFFICE COPY**

**NOT RECORDABLE**

Brian Kelly McPeek  
Reg. Surveyor No. 8517

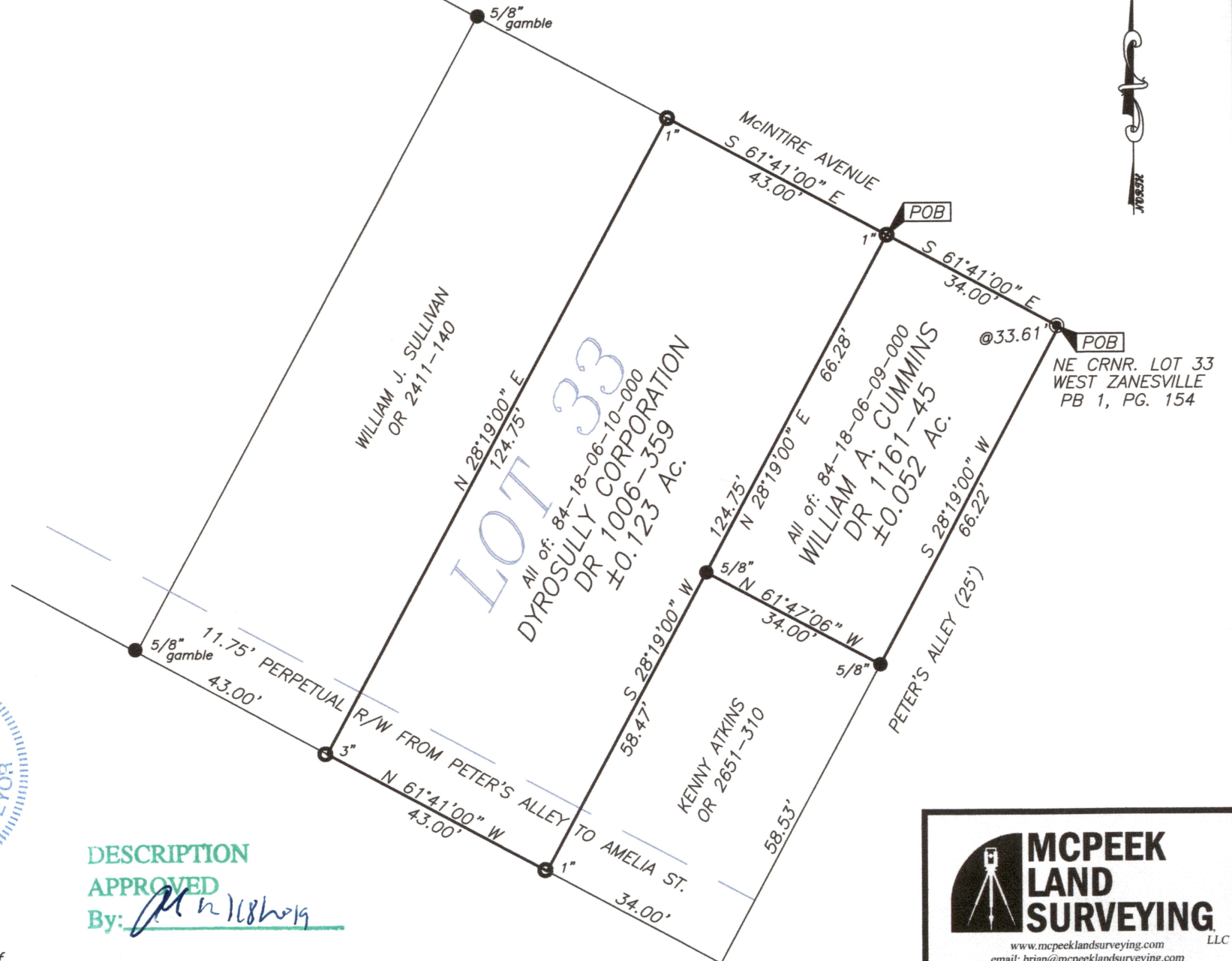
Date

This plat was prepared by McPeek Land Surveying, LLC  
in accordance with Chapter 4733-37 of the Administrative Code,  
and is intended to be used for the legal transfer of the property  
described and does not intend to describe all or any easements of  
record, nor encroachments unless otherwise intended.



DESCRIPTION  
APPROVED

By: M. H. 1/8/2019



www.mcpeeklandsurveying.com  
email: [brian@mcpeeklandsurveying.com](mailto:brian@mcpeeklandsurveying.com)  
340 Robin Hood Ln., Zanesville, Oh 43701 \* 740.704.6073